Approved For Release 2000/04/25 : CIA-RDP78-05867A000301210043-6

PHOTO NO. 500017 | FLIGHT P3354 | STRIP/FRAME | DATE 8 SEP 61 | LATITUDE | LONGITUDE 40 30 E

COUNTRY USSR | PROVINCE

AREA NO	SUBJECT	SUBJECT	SUBJECT	SUBJECT	SUBJECT	SUBJECT	SUBJECT	SUBJECT
D 92 N	38E	71						

ARKHANGELSK BUSOARD

CLASS STAPLANE

FIELD AERONAUTICAL IN PROCESS

OF UNLOADING MILITARY TRUCKS AND

TRAILERS INTO LIGHTER AIRCRAFT

BREVENNIK IN VICINITY OF SAUNAL NO. 15.

3, 17, 20, 30

DATE OF PHOTO	TYPE	QUALITY	CLASS	NO. OF CARDS	SOURCE OF PHOTOGRAPH
8 JUNE 61	V	2	B	2	25X1A [redacted]

CLASSIFICATION SECRET/NOFORN | CAPTIONED BY CZ

Approved For Release 2000/04/25 : CIA-RDP78-05867A000301210043-6

FORM NO. 174 USE PREVIOUS EDITIONS

PHOTO ANALYSIS REPORT

GPO 916791

Approved For Release 2000/04/25 : CIA-RDP78-05867A000301210043-6

PHOTO NO. 500018 | LOT NO. P 3304 C | LATITUDE 69 30 N | LONGITUDE 40 32 E

COUNTRY USSR | PROVINCE

AREA NO D92N | SUBJECT D2C | SUBJECT | SUBJECT | SUBJECT | SUBJECT | SUBJECT | SUBJECT | SUBJECT

ARKHANGELSK NR OSTR

OVN IKOLSKIY, ACROSS

FRS AWMILL NO. 15 ON OSTROV

BREVENNIK, WHERE MILITARY TRUCKS AND TRAILERS WERE PUT ASHORE BY LIGHTER.

1,2

DATE OF PHOTO	TYPE	QUALITY	CLASS	NO. OF CARDS	SOURCE OF PHOTOGRAPH
8 JUNE 61	4	2	B	1	25X1A [redacted]

CLASSIFICATION S/NF/SG | CAPTIONED BY OZ

Approved For Release 2000/04/25 : CIA-RDP78-05867A000301210043-6

FORM NO. 174 1 Jan 56 USE PREVIOUS EDITIONS

PHOTO ANALYSIS REPORT

GPO 916791

Approved For Release 2000/04/25 : CIA-RDP78-05867A000301210043-6

PHOTO NO. 800019 | P3304 | C | LATITUDE 6453N | LONGITUDE 4032E

COUNTRY USSR | PROVINCE

AREA NO D92N | SUBJECT D2C | SUBJECT | SUBJECT | SUBJECT | SUBJECT | SUBJECT | SUBJECT | SUBJECT

ARKHANGELSK NR OSTR

OVNIKOLSKIY, ACROSS

FRSAWMILL NO. IS ON OSTROV

BREVENNIK, WHERE MILITARY TRUCKS AND

TRAILERS WERE PUT ASHORE BY LIGHTER.

1,2

DATE OF PHOTO	TYPE	QUALITY	CLASS	NO. OF CARDS	SOURCE OF PHOTOGRAPH
8 JUNE 61	4	2	B	1	25X1A [redacted]

CLASSIFICATION S/NF/CC | CAPTIONED BY CZ

Approved For Release 2000/04/25 : CIA-RDP78-05867A000301210043-6

FORM NO. 1 Jun 54 174 USE PREVIOUS EDITIONS

PHOTO ANALYSIS REPORT

GPO 916791

Approved For Release 2000/04/25 : CIA-RDP78-05867A000301210043-6

PHOTO NO. 500020 | LATITUDE P33N | LONGITUDE C 6933N | 4032E

COUNTRY USSR | PROVINCE

AREA NO. D92N | SUBJECT 9C1 | SUBJECT C2G | SUBJECT | SUBJECT | SUBJECT | SUBJECT | SUBJECT | SUBJECT

ARKHANGELSK BUSSARD CLASS SEAPLANE TENDER AERONAFT, UNLOADED, LEAVING ANCHORAGE OFF OSTROV BREVENNIK IN VICINITY OF SAWMILL NO. 15. PART 1 OF 3 PART PANORAMA. SEE CIA ____ THRU CIA ____ 7,30

DATE OF PHOTO	TYPE	QUALITY	CLASS	NO. OF CARDS	SOURCE OF PHOTOGRAPH
10 JUNE 61	4	2	B	2	25X1A [redacted]

CLASSIFICATION S/NFICC | CAPTIONED BY CZ

Approved For Release 2000/04/25 : CIA-RDP78-05867A000301210043-6

FORM NO. 1 Jan 54 174 USE PREVIOUS EDITIONS — PHOTO ANALYSIS REPORT — GPO 918791

Approved For Release 2000/04/25 : CIA-RDP78-05867A000301210043-6

PHOTO NO. 500621 | CWA REFERENCE P3354 C | LATITUDE 69 03 N | LONGITUDE 40 32 E

COUNTRY USSR | PROVINCE

AREA NO. D92N | SUBJECT SC1 | SUBJECT C26

ARKHANGELSK BUSSARD CLASS SEAPLANE TENDER AERONAFT

UNLOADED, LEAVING ANCHORAGE OFF OSTROV BREVENNIK IN VICINITY OF SAWMILL NO. 15. PART 2 OF 3 PART PANORAMA. SEE CIA ___ THRU CIA ___ 7,30

DATE OF PHOTO	TYPE	QUALITY	CLASS	NO. OF CARDS	SOURCE OF PHOTOGRAPH
10 JUNE 61	4	2	B	2	25X1A [redacted]

CLASSIFICATION S/NF/CC | CAPTIONED BY CZ

Approved For Release 2000/04/25 : CIA-RDP78-05867A000301210043-6

FORM NO. 1-Jan 54 174 USE PREVIOUS EDITIONS

PHOTO ANALYSIS REPORT

GPO 918791

Approved For Release 2000/04/25 : CIA-RDP78-05867A000301210043-6

PHOTO NO. 800022 | LATITUDE P33 54 | LONGITUDE E 29 3 | LONGITUDE 40 32 E

COUNTRY USSR | PROVINCE

AREA NO.	SUBJECT	SUBJECT	SUBJECT	SUBJECT	SUBJECT	SUBJECT	SUBJECT	SUBJECT
D92N	GC1	C26						

ARKHANGELSK BUSSARD

CLASS SEAPLANE TYPED

FRAERONAFT

, UNLOADED, LEAVING ANCHORAGE OFF OSTROV BREVENNIK IN VICINITY OF SAWMILL NO. 15. PART 3 OF 3 PART PANORAMA. SEE CIA ____ TYPED CIA ____

7.30

DATE OF PHOTO	TYPE	QUALITY	CLASS	NO. OF CARDS	SOURCE OF PHOTOGRAPH
10 JUNE 61	4	2	B	2	25X1A [redacted]

CLASSIFICATION S/NF/CC | CAPTIONED BY CZ

Approved For Release 2000/04/25 : CIA-RDP78-05867A000301210043-6

FORM NO. 1 Jun 56 174 USE PREVIOUS EDITIONS

PHOTO ANALYSIS REPORT

GPO 918791

Approved For Release 2000/04/25 : CIA-RDP78-05867A000301210043-6

PHOTO NO. P3353 | LATITUDE C | NATURE 58 30 N | LONGITUDE 24 06 E

COUNTRY USSR | PROVINCE

AREA NO.	SUBJECT	SUBJECT	SUBJECT	SUBJECT	SUBJECT	SUBJECT	SUBJECT	SUBJECT
D153N	ALA	AGS	BCW					

RIGA BOLDERAJA HARBOR; W-CLASS SUBMARINE & TWO Q-CLASS SUBMARINES, PENDANT NO. 132 INCLUDING PENDANT NO. 222, AT CENTER

330

DATE OF PHOTO	TYPE	QUALITY	CLASS	NO. OF CARDS	SOURCE OF PHOTOGRAPH
29 JUN 61	4	2	B	3	25X1A [redacted]

CLASSIFICATION S/NF/SC | CAPTIONED BY C2

Approved For Release 2000/04/25 : CIA-RDP78-05867A000301210043-6

FORM NO. 1 Jun 54 174 USE PREVIOUS EDITIONS | PHOTO ANALYSIS REPORT | GPO 918791

Approved For Release 2000/04/25 : CIA-RDP78-05867A000301210043-6

PHOTO NO. 800824 | MAP REFERENCE P 333 C | LATITUDE 38 32 N | LONGITUDE 24 06 E

COUNTRY USSR | PROVINCE

AREA NO.	SUBJECT	SUBJECT	SUBJECT	SUBJECT	SUBJECT	SUBJECT	SUBJECT	SUBJECT
D 15 3 N	3 CW	3 C 1						

RIGA BOLDERAJA HARBOR;
POLUKHIN-CLASS TARGET SERVICE SHIP, PENDANT NO. TSL-67, AT LEFT; W-CLASS SUBMARINE, PENDANT NO. 132, AND TWO Q-CLASS SUBMARINES, INCLUDING PENDANT NO. 222, AT RIGHT.

3,30

DATE OF PHOTO	TYPE	QUALITY	CLASS	NO. OF CARDS	SOURCE OF PHOTOGRAPH
29 JUNE 61	4	2	B	2	25X1A [redacted]

CLASSIFICATION S/NF/CC | CAPTIONED BY CZ

Approved For Release 2000/04/25 : CIA-RDP78-05867A000301210043-6

FORM NO. 1-Jun-56 174 USE PREVIOUS EDITIONS — PHOTO ANALYSIS REPORT — GPO 918791

Approved For Release 2000/04/25 : CIA-RDP78-05867A000301210043-6

PHOTO NO. 80026 | LATITUDE P 3353 C | LONGITUDE 24/06E

COUNTRY USSR | PROVINCE

AREA NO. D.5-3N | SUBJECT 3CW | SUBJECT 3C1 | SUBJECT ALA | SUBJECT | SUBJECT | SUBJECT | SUBJECT | SUBJECT

RIGA HARBOR

OR: POLUKHIN-CLASS

TARGET SERVICE SHIP, PENDANT NO. TSL-67, AT LEFT; W-CLASS SUBMARINE, PENDANT NO. 132, AND TWO Q-CLASS SUBMARINES AT RIGHT CENTER.

3130

DATE OF PHOTO	TYPE	QUALITY	CLASS	NO. OF CARDS	SOURCE OF PHOTOGRAPH
24 JUNE 61	4	2	B	3	25X1A [redacted]

CLASSIFICATION SNFLCS | CAPTIONED BY CZ

Approved For Release 2000/04/25 : CIA-RDP78-05867A000301210043-6

FORM NO. 174 1 Jan 54 USE PREVIOUS EDITIONS

PHOTO ANALYSIS REPORT

GPO 918791

Approved For Release 2000/04/25 : CIA-RDP78-05867A000301210043-6

PHOTO NO. 800028 | LATITUDE [illegible] | LONGITUDE 24 00 E

COUNTRY USSR | PROVINCE

AREA NO	SUBJECT	SUBJECT	SUBJECT	SUBJECT	SUBJECT	SUBJECT	SUBJECT	SUBJECT
D15 3 J	3CU	ALA	C2G					

RIGA

OR: SASHA - CLASS MINE SWEEPER

1 PENDANT NO. 584

3730

DATE OF PHOTO	TYPE	QUALITY	CLASS	NO. OF CARDS	SOURCE OF PHOTOGRAPH
24 JUN 61	P	?	B	3	25X1A [redacted]

CLASSIFICATION SECRET | CAPTIONED BY C2

Approved For Release 2000/04/25 : CIA-RDP78-05867A000301210043-6

FORM NO. 1 Jun 56 174 USE PREVIOUS EDITIONS

PHOTO ANALYSIS REPORT

GPO 916791

Approved For Release 2000/04/25 : CIA-RDP78-05867A000301210043-6

PHOTO NO. 800027 | LENS P3353 | LATITUDE | LONGITUDE 24 06 E

COUNTRY USSR | PROVINCE

AREA NO	SUBJECT	SUBJECT	SUBJECT	SUBJECT	SUBJECT	SUBJECT	SUBJECT	SUBJECT
D153N	300	ALA	C2G					

RIGA BOLDERAJA HARB

OR: TWO SASHA-CLASS

MINESWEEPERS, WITH PENDANT

NO. 584 OUTBOARD

3,730

DATE OF PHOTO	TYPE	QUALITY	CLASS	NO. OF CARDS	SOURCE OF PHOTOGRAPH
29 JUNE 61	4	2	B	3	25X1A [redacted]

CLASSIFICATION S/NFL&C | CAPTIONED BY CZ

Approved For Release 2000/04/25 : CIA-RDP78-05867A000301210043-6

FORM NO. 174 USE PREVIOUS EDITIONS | PHOTO ANALYSIS REPORT | GPO 918791

Approved For Release 2000/04/25 : CIA-RDP78-05867A000301210043-6

PHOTO NO. 5011128 | LOG NO. P3353 | LATITUDE | LONGITUDE 24 16E

COUNTRY USSR | PROVINCE

AREA NO D153N | SUBJECT 3CU | SUBJECT ALA | SUBJECT C2G | SUBJECT | SUBJECT | SUBJECT | SUBJECT | SUBJECT

RIGA BOLDERAJA HARBS

OR: THREE PROBABLE T-43 CLASS MINESWEEPERS AND A SABHA-CLASS MINESWEEPER IN RIGHT CENTER BACKGROUND.

3730

DATE OF PHOTO	TYPE	QUALITY	CLASS	NO. OF CARDS	SOURCE OF PHOTOGRAPH
29 JUNE 61	4	2	B	3	25X1A [redacted]

CLASSIFICATION S/NFD/SC | CAPTIONED BY CZ

Approved For Release 2000/04/25 : CIA-RDP78-05867A000301210043-6

FORM NO. 1 Jan 56 174 USE PREVIOUS EDITIONS **PHOTO ANALYSIS REPORT** GPO 918791

Approved For Release 2000/04/25 : CIA-RDP78-05867A000301210043-6

PHOTO NO. 500020 | CASE P3353 | LATITUDE 56 30 N | LONGITUDE 24 06 E

COUNTRY USSR | PROVINCE

AREA NO	SUBJECT	SUBJECT	SUBJECT	SUBJECT	SUBJECT	SUBJECT	SUBJECT	SUBJECT
D153N	9C1	ALA	C2G					

RIGA CANVAS COVERED
SMALL CRAFT ON SHOR
EAT SEND

AT LEFT OF BALDERAJA HARBOR

1,30

DATE OF PHOTO	TYPE	QUALITY	CLASS	NO. OF CARDS	SOURCE OF PHOTOGRAPH
29 JUNE 61	4	2	B	3	25X1A [redacted]

CLASSIFICATION S/NF/cc | CAPTIONED BY CZ

Approved For Release 2000/04/25 : CIA-RDP78-05867A000301210043-6

FORM NO. 1 Jun 56 174 USE PREVIOUS EDITIONS

PHOTO ANALYSIS REPORT

GPO 918791

Approved For Release 2000/04/25 : CIA-RDP78-05867A000301210043-6

PHOTO NO. 800030 | SERIES P335-3 | LATITUDE | LONGITUDE 34 00 E

COUNTRY USSR | PROVINCE

AREA NO	SUBJECT	SUBJECT	SUBJECT	SUBJECT	SUBJECT	SUBJECT	SUBJECT	SUBJECT
D 15 3 N	961	ALA	C2G					

RIGA CANVAS COVERED
SMALL CRAFT ON SHORE
EAT S END
OF BOLDERAJA HARBOR.

730

DATE OF PHOTO	TYPE	QUALITY	CLASS	NO. OF CARDS	SOURCE OF PHOTOGRAPH
29 JUNE 61	4	2	S	3	25X1A [redacted]

CLASSIFICATION S/NFI/C | CAPTIONED BY C.Z

Approved For Release 2000/04/25 : CIA-RDP78-05867A000301210043-6

FORM NO. 1 Jun 56 174 USE PREVIOUS EDITIONS

PHOTO ANALYSIS REPORT

GPO 916791

Approved For Release 2000/04/25 : CIA-RDP78-05867A000301210043-6

PHOTO NO. 800031 LOT NO. P 3352 LATITUDE LONGITUDE

COUNTRY USSR PROVINCE

AREA NO N SUBJECT 3CC SUBJECT SUBJECT SUBJECT SUBJECT SUBJECT SUBJECT SUBJECT

CHAPAYEV - CLASS CAUIS

ER KOMSOMOLETS, PENDANT

NT NO. 263

, ON EASTERLY COURSE IN

THE FEHMARN BELT.

3,30

DATE OF PHOTO			TYPE	QUALITY	CLASS	NO. OF CARDS	SOURCE OF PHOTOGRAPH
14 JULY	6	1	4	2	B	1	25X1A [redacted]

CLASSIFICATION S/NF/CC CAPTIONED BY CZ

Approved For Release 2000/04/25 : CIA-RDP78-05867A000301210043-6

FORM NO. 1-Jan-54 174 USE PREVIOUS EDITIONS PHOTO ANALYSIS REPORT GPO 918791

Approved For Release 2000/04/25 : CIA-RDP78-05867A000301210043-6

PHOTO NO. 800032 | P 3352 | LATITUDE | LONGITUDE

COUNTRY USSR | PROVINCE

AREA NO N | SUBJECT 3CC | SUBJECT | SUBJECT | SUBJECT | SUBJECT | SUBJECT | SUBJECT | SUBJECT

CHAPAYEV – CLASS C. AUI J
ER KOMSOMOLETS; PEND A
NT NO. 263

, ON EASTERLY COURSE IN
THE FEHMARN BELT.

3,30

DATE OF PHOTO			TYPE	QUALITY	CLASS	NO. OF CARDS	SOURCE OF PHOTOGRAPH
14 JULY	6	1	4	2	B	1	25X1A [redacted]

CLASSIFICATION S/NF/CC | CAPTIONED BY C Z

Approved For Release 2000/04/25 : CIA-RDP78-05867A000301210043-6

FORM NO. 1-Jun 56 174 USE PREVIOUS EDITIONS **PHOTO ANALYSIS REPORT** GPO 918791

Approved For Release 2000/04/25 : CIA-RDP78-05867A000301210043-6

PHOTO NO. 800038 | LOT NO. P 3352 | LATITUDE | LONGITUDE

COUNTRY: USSR | PROVINCE

AREA NO: N | SUBJECT: 3CD | SUBJECT | SUBJECT | SUBJECT | SUBJECT | SUBJECT | SUBJECT | SUBJECT

SKORYY - CLASS DESTROY

ESCORT NO. 8622

ON EASTERLY COURSE IN THE FEHMARN BELT.

330

DATE OF PHOTO	TYPE	QUALITY	CLASS	NO. OF CARDS	SOURCE OF PHOTOGRAPH
14 JULY 61	4	2	B	1	25X1A [redacted]

CLASSIFICATION: S/NF/CC | CAPTIONED BY: C 2

Approved For Release 2000/04/25 : CIA-RDP78-05867A000301210043-6

FORM NO. 1 Jun 56 174 USE PREVIOUS EDITIONS

PHOTO ANALYSIS REPORT

GPO 918791

Approved For Release 2000/04/25 : CIA-RDP78-05867A000301210043-6

PHOTO NO. 800034 | ROLL NO. [illegible] | ALTITUDE | LATITUDE | LONGITUDE

COUNTRY: USSR | PROVINCE

AREA NO: N | SUBJECT: 3CD

SKORYY - CLASS DESTROY

ESCORT PENDANT NO. 8612

ON EASTERLY COURSE IN THE FEHMARN BELT.

330

DATE OF PHOTO	TYPE	QUALITY	CLASS	NO. OF CARDS	SOURCE OF PHOTOGRAPH
14 July 61	V	2	B	1	25X1A [redacted]

CLASSIFICATION: SECRET | CAPTIONED BY: C E

Approved For Release 2000/04/25 : CIA-RDP78-05867A000301210043-6

FORM NO. 1-Jan 54 174 USE PREVIOUS EDITIONS

PHOTO ANALYSIS REPORT

GPO 918791

Approved For Release 2000/04/25 : CIA-RDP78-05867A000301210043-6

PHOTO NO. 500035 | PERIOD P335 | ALTITUDE | LATITUDE | LONGITUDE

COUNTRY USSR | PROVINCE

AREA NO N | SUBJECT 3CW

F-CLASS SUBMARINE, POSSIBLE PENDANT NO. 98

1, ON EASTERLY COURSE IN GULF OF FINLAND AT APPROXIMATELY 59 58 N — 27 00 E

330

DATE OF PHOTO	TYPE	QUALITY	CLASS	NO. OF CARDS	SOURCE OF PHOTOGRAPH
23 JULY 61	4	2	B	1	25X1A [redacted]

CLASSIFICATION S/NF/CC | CAPTIONED BY CZ

Approved For Release 2000/04/25 : CIA-RDP78-05867A000301210043-6

FORM NO. 1-for-56 174 USE PREVIOUS EDITIONS

PHOTO ANALYSIS REPORT

GPO 918791

Approved For Release 2000/04/25 : CIA-RDP78-05867A000301210043-6

PHOTO NO. 800036 | LOT NO. P-3340 | ALT. FEET C | LATITUDE 43 00 N | LONGITUDE 41 02E

COUNTRY USSR | PROVINCE

AREA NO	SUBJECT	SUBJECT	SUBJECT	SUBJECT	SUBJECT	SUBJECT	SUBJECT	SUBJECT
B 324 N	9A6	B82						

SUKHUMI ENTRANCE EN
DOF AIR-RAID BUNKER
SAT [E]IO, STAJ

Biological Station (Inst. of Experimental Pathology and Therapy).

(3, 4, 7)

DATE OF PHOTO	TYPE	QUALITY	CLASS	NO. OF CARDS	SOURCE OF PHOTOGRAPH
Spring 61	4	2	B	2	25X1A [redacted]

CLASSIFICATION Sanitized | CAPTIONED BY CL

Approved For Release 2000/04/25 : CIA-RDP78-05867A000301210043-6

FORM NO. 1 Jun 56 174 USE PREVIOUS EDITIONS

PHOTO ANALYSIS REPORT

GPO 918791

Approved For Release 2000/04/25 : CIA-RDP78-05867A000301210043-6

PHOTO NO. SUCC | LOT NO. P-3340 | MA-REF C | LATITUDE 43 00N | LONGITUDE 41 00E

COUNTRY USSR | PROVINCE

AREA NO	SUBJECT	SUBJECT	SUBJECT	SUBJECT	SUBJECT	SUBJECT	SUBJECT	SUBJECT
B 324 N	9Ab	B42	C31					

SUKHUMI ENTRANCE EN
D OF AIR-RAID BUNKER
S AT [B, I, O, STAJ

Biological Station (Inst. of Experimental Pathology and Therapy).

(3, 7, 4)

DATE OF PHOTO			TYPE	QUALITY	CLASS	NO. OF CARDS
Spring	6	1	3	2	B	3

SOURCE OF PHOTOGRAPH 25X1A [redacted]

CLASSIFICATION Unclass | CAPTIONED BY SL

Approved For Release 2000/04/25 : CIA-RDP78-05867A000301210043-6

FORM NO. 1 Jun 56 174 USE PREVIOUS EDITIONS

PHOTO ANALYSIS REPORT

GPO 918791

Approved For Release 2000/04/25 : CIA-RDP78-05867A000301210043-6

PHOTO NO. 8UDU38 | FRAME NO. P3363 | ALT. REFERENCE C | LATITUDE 42 01 N | LONGITUDE 41 40 E

COUNTRY USSR | PROVINCE

AREA NO.	SUBJECT	SUBJECT	SUBJECT	SUBJECT	SUBJECT	SUBJECT	SUBJECT	SUBJECT
B324N	9CE	3CG	AG6	AG8	3G2			

POTI[5] YELY[10]AVA[15] NAVAL[20]
SHIPYARD:[30] TWO[35] RIGA C[40]
LASS[45] ESCORT[50] VESSELS AT CENTER
; MERCHANT VESSEL IN FLOATING DRYDOCK
AT RIGHT.

3,830

DATE OF PHOTO	TYPE	QUALITY	CLASS	NO. OF CARDS	SOURCE OF PHOTOGRAPH
2 JUNE 61	4	2	B	5	25X1A [redacted]

CLASSIFICATION SECRET | CAPTIONED BY CZ

Approved For Release 2000/04/25 : CIA-RDP78-05867A000301210043-6

FORM NO. 1 Jun 56 174 USE PREVIOUS EDITIONS

PHOTO ANALYSIS REPORT

GPO 918791

Approved For Release 2000/04/25 : CIA-RDP78-05867A000301210043-6

PHOTO NO. 800038 | DET. NO. P3363 | CC | LATITUDE 42 01N | LONGITUDE 41 40E

COUNTRY USSR | PROVINCE

AREA NO.	SUBJECT	SUBJECT	SUBJECT	SUBJECT	SUBJECT	SUBJECT	SUBJECT	SUBJECT
B324N	ALA	C2G						

POTI[5] LKI[10]NG FR[15]M NORTH[20]
WEST[25] QUAY[30] OF [35]INNER[40]B
ASIN[45] [50]

230

DATE OF PHOTO	TYPE	QUALITY	CLASS	NO. OF CARDS	SOURCE OF PHOTOGRAPH
2 JUNE 61	4	2	B	2	25X1A [redacted]

CLASSIFICATION SECRET | CAPTIONED BY CZ

Approved For Release 2000/04/25 : CIA-RDP78-05867A000301210043-6

FORM NO. 1 Jun 56 174 USE PREVIOUS EDITIONS

PHOTO ANALYSIS REPORT

GPO 918791

Approved For Release 2000/04/25 : CIA-RDP78-05867A000301210043-6

PHOTO NO. 6000640 | STRIP | FRAME P3563 | ALTITUDE 42 87M | LONGITUDE 41 40E

COUNTRY USSR | PROVINCE

AREA NO. B324N | SUBJECT 3C1 | SUBJECT ALA | SUBJECT C2G | SUBJECT | SUBJECT | SUBJECT | SUBJECT | SUBJECT

POTI LKING FR NORTH
WEST QUAY OF INNER B
ASIN SSW TWRD MIDDLE MOLE

PIER & SEVERAL SMALL AUXILIARY CRAFT AT CENTER.

3730

DATE OF PHOTO	TYPE	QUALITY	CLASS	NO. OF CARDS	SOURCE OF PHOTOGRAPH
2 JUNE 61	4	2	B	3	25X1A [redacted]

CLASSIFICATION 5/16/66 | CAPTIONED BY CE

Approved For Release 2000/04/25 : CIA-RDP78-05867A000301210043-6

FORM NO. 1 Jun 56 174 USE PREVIOUS EDITIONS

PHOTO ANALYSIS REPORT

GPO 918791

Approved For Release 2000/04/25 : CIA-RDP78-05867A000301210043-6

PHOTO NO. 80006/6 | LOT NO. P3383 | C | DATE | LONGITUDE 41 40E

COUNTRY USSR | PROVINCE

AREA NO	SUBJECT	SUBJECT	SUBJECT	SUBJECT	SUBJECT	SUBJECT	SUBJECT	SUBJECT
B324N	3CG	ALA	CQG	ALC	AG8	369		

POR: LKG E TWRD NAV

ALL BASE, IN OUTER HARBOR

TWO RIGA-CLASS ESCORT VESSELS AT LEFT CENTER

3,7,30

DATE OF PHOTO	TYPE	QUALITY	CLASS	NO. OF CARDS	SOURCE OF PHOTOGRAPH
2 JUNE 61	P	2	S	6	25XTA [redacted]

CLASSIFICATION SECRET | CAPTIONED BY

Approved For Release 2000/04/25 : CIA-RDP78-05867A000301210043-6

FORM NO. 1 Jun 56 174 USE PREVIOUS EDITIONS

PHOTO ANALYSIS REPORT

GPO 916791

Approved For Release 2000/04/25 : CIA-RDP78-05867A000301210043-6

PHOTO NO. 500048 | ROLL NO. P3363 C | LATITUDE 42 08 N | LONGITUDE 41 40 E

COUNTRY USSR | PROVINCE

AREA NO. B 324N | SUBJECT 3 CG | SUBJECT ALA | SUBJECT C2G | SUBJECT ALC | SUBJECT AG & 369 | SUBJECT | SUBJECT

POT 1 LKG E TWRD W A V

AL B ASE , N OUT ER H AR

BOR

TWO RIGA-CLASS ESCORT VESSELS AT RIGHT CENTER.

3,730

DATE OF PHOTO	TYPE	QUALITY	CLASS	NO. OF CARDS	SOURCE OF PHOTOGRAPH
2 JUNE 61	4	2	B	6	25X1A [redacted]

CLASSIFICATION SECRET NOFORN | CAPTIONED BY EZ

Approved For Release 2000/04/25 : CIA-RDP78-05867A000301210043-6

FORM NO. 1 Jun 56 174 USE PREVIOUS EDITIONS

PHOTO ANALYSIS REPORT

GPO 916791

Approved For Release 2000/04/25 : CIA-RDP78-05867A000301210043-6

PHOTO NO. 800043 | OBJECT P3363 C | LATITUDE 42 09N | LONGITUDE 4140E

COUNTRY USSR | PROVINCE

AREA NO.	SUBJECT	SUBJECT	SUBJECT	SUBJECT	SUBJECT	SUBJECT	SUBJECT	SUBJECT
B324N	ALC	ALA	C2G					

POT 1 LKG NE TWRD NO
RTH BREAKWATER

7,30

DATE OF PHOTO	TYPE	QUALITY	CLASS	NO. OF CODS	SOURCE OF PHOTOGRAPH
2 JUNE 61	4	2	B	3	25X1A [redacted]

CLASSIFICATION S/R/61 | CAPTIONED BY CE

Approved For Release 2000/04/25 : CIA-RDP78-05867A000301210043-6

FORM NO. 1 Jan 54 174 USE PREVIOUS EDITIONS

PHOTO ANALYSIS REPORT

GPO 918791

Approved For Release 2000/04/25 : CIA-RDP78-05867A000301210043-6

PHOTO NO. 800044 | LOT NO. P3363 | CAMERA C | LATITUDE 42 09N | LONGITUDE 41 40E

COUNTRY USSR | PROVINCE

AREA NO.	SUBJECT	SUBJECT	SUBJECT	SUBJECT	SUBJECT	SUBJECT	SUBJECT	SUBJECT
B 324N	AG6	AG8	ALA	C2G	ALC	3CG	3G9	

POT 1 LKS E TWRD NAV

AL BASE IN OUTER HAR

BOR —

TWO RIGA-CLASS ESCORT VESSELS AT CENTER.

3730

DATE OF PHOTO	TYPE	QUALITY	CLASS	NO. OF CARDS
2 JUNE 61	4	2	B	7

SOURCE OF PHOTOGRAPH 25X1A [redacted]

CLASSIFICATION S/C/R/T CAPTIONED BY EZ

Approved For Release 2000/04/25 : CIA-RDP78-05867A000301210043-6

FORM NO. 1 Jan 56 174 USE PREVIOUS EDITIONS

PHOTO ANALYSIS REPORT

GPO 918791

Approved For Release 2000/04/25 : CIA-RDP78-05867A000301210043-6

PHOTO NO. 800045 | LOT NO. P33e3 | LATITUDE C | LONGITUDE 40 10 E

COUNTRY USSR | PROVINCE

AREA NO. B 32 4 N | SUBJECT A L C | SUBJECT A G 8 | SUBJECT A G 6 | SUBJECT A L A | SUBJECT 3 C G | SUBJECT 3 G 9 | SUBJECT C 2 G | SUBJECT

P O T 1 | L K G | S E | T | W R D | N A

V A L | B A S E | I N | O U T E R | H A

R B O R

TWO RIGA-CLASS ESCORT VESSELS AT CENTER.

3730

DATE OF PHOTO	TYPE	QUALITY	CLASS	NO. OF CARDS	SOURCE OF PHOTOGRAPH
2 JUNE 1	V	4	2	B	7	25X1A [redacted]

CLASSIFICATION S E C R E T | CAPTIONED BY C 2

Approved For Release 2000/04/25 : CIA-RDP78-05867A000301210043-6

Approved For Release 2000/04/25 : CIA-RDP78-05867A000301210043-6

PHOTO NO. 800046 | LOG NO. P 3363 | LATITUDE Q2 6N | LONGITUDE 41 40 E

COUNTRY USSR | PROVINCE

AREA NO.	SUBJECT	SUBJECT	SUBJECT	SUBJECT	SUBJECT	SUBJECT	SUBJECT	SUBJECT
B324N	ALC	AG8	AG6	AL1	3CG	3G9	C2G	

PUTI LKG JE TWARD N A
VAL BASE IN OUTER H F
RBOR

TWO RIGA-CLASS ESCORT VESSELS AT CENTER.

3730

DATE OF PHOTO	TYPE	QUALITY	CLASS	NO. OF CARDS	SOURCE OF PHOTOGRAPH
2 JUNE 61	4	2	B	7	25X1A [redacted]

CLASSIFICATION SECRET | CAPTIONED BY C2

Approved For Release 2000/04/25 : CIA-RDP78-05867A000301210043-6

FORM NO. 1 Jan 56 174 USE PREVIOUS EDITIONS

PHOTO ANALYSIS REPORT

GPO 918791

Approved For Release 2000/04/25 : CIA-RDP78-05867A000300121004316

PHOTO NO. 800047 | LOT NO. P3365 | ALT. FEET C | LATITUDE 59 57N | LONGITUDE 29 45E

COUNTRY USSR | PROVINCE

AREA NO.	SUBJECT	SUBJECT	SUBJECT	SUBJECT	SUBJECT	SUBJECT	SUBJECT	SUBJECT
B153N	ALA	C26	AG8					

KRONSHTADT SOUTHEAST

TBASIN

F30

DATE OF PHOTO	TYPE	QUALITY	CLASS	NO. OF CARDS	SOURCE OF PHOTOGRAPH
12 JUNE 61	4	2	B	3	25X1A [redacted]

CLASSIFICATION SECRET/NOFORN | CAPTIONED BY EZ

Approved For Release 2000/04/25 : CIA-RDP78-05867A0

FORM NO. 1 Jun 56 174 USE PREVIOUS EDITIONS

PHOTO ANALYSIS REPORT

GPO 918791

Approved For Release 2000/04/25 : CIA-RDP78-05867A000301210043-6

PHOTO NO. 500048 | LOT NO. P3365 | FLIGHT LINE NO. C | STRIP NO. 3 3 5 7 N | LONGITUDE 29 45 E

COUNTRY USSR | PROVINCE

AREA NO.	SUBJECT	SUBJECT	SUBJECT	SUBJECT	SUBJECT	SUBJECT	SUBJECT	SUBJECT
B 15-3 N	ALA	C2G	AG, &	3CW				

KRONSTADT CENTRAL BASIN WITH SUBMARINE FRAMED BY BASIN ENTRANCE AT LEFT; SOUTHEAST BASIN AT RIGHT.

3,7,30

DATE OF PHOTO	TYPE	QUALITY	CLASS	NO. OF CARDS	SOURCE OF PHOTOGRAPH
12 JUNE 61	4	2	B	4	25X1A [redacted]

CLASSIFICATION SECRET | CAPTIONED BY EZ

Approved For Release 2000/04/25 : CIA-RDP78-05867A000301210043-6

FORM NO. 1 Jun 56 174 USE PREVIOUS EDITIONS

PHOTO ANALYSIS REPORT

GPO 918791

Approved For Release 2000/04/25 : CIA-RDP78-05867A000301210043-6

PHOTO NO. 500049 | LOT NO. P3365 | IA REF. C | LATITUDE 57 59 N | LONGITUDE 25 45 E

COUNTRY USSR | PROVINCE

AREA NO.	SUBJECT	SUBJECT	SUBJECT	SUBJECT	SUBJECT	SUBJECT	SUBJECT	SUBJECT
B15-3N	3CD	3CW	3C1	C2G	ALA	AG8	A	

KRONSHTADT CENTRAL BASIN - WASTREB - CLASS AUXILIARY VESSEL, PENDANT NO. V-825; A SUBMARINE; AND THREE DESTROYERS, TWO KOTLIN CLASS AND ONE SKORYY-CLASS. FROM LEFT TO RIGHT: SOUTHENST BASIN AT RIGHT.

3730

DATE OF PHOTO	TYPE	QUALITY	CLASS	NO. OF CARDS	SOURCE OF PHOTOGRAPH
12 JUNE 61	4	2	B	6	25X1A [redacted]

CLASSIFICATION SECRET | CAPTIONED BY CE

Approved For Release 2000/04/25 : CIA-RDP78-05867A000301210043-6

FORM NO. 174 1 Jan 54 USE PREVIOUS EDITIONS

PHOTO ANALYSIS REPORT

GPO 918791

Approved For Release 2000/04/25 : CIA-RDP78-05867A000301210043-6

PHOTO NO. 800050 | LOT NO. [illegible] | MAP REFERENCE C | LONGITUDE [illegible] E

COUNTRY USSR | PROVINCE

AREA NO.	SUBJECT	SUBJECT	SUBJECT	SUBJECT	SUBJECT	SUBJECT	SUBJECT	SUBJECT
B 15-3 N	3CD	3C1	ALA	C2G	AG8			

AREA NO. B 15-3 N

SUBJECT 3CD

SUBJECT 3C1

SUBJECT ALA

SUBJECT C2G

SUBJECT AG8

CENTRAL ASIA - BASIN: PROBABLY CLASS AUXILIARY VESSEL LEFT; YA-STREB - CLASS AUXILIARY VESSEL, [redacted]; PENDANT NO. V-825, CENTER; AND THREE DESTROYERS, TWO KOTLIN - CLASS AND ONE SKORYY - CLASS.

3,730

DATE OF PHOTO	TYPE	QUALITY	CLASS	NO. OF CARDS	SOURCE OF PHOTOGRAPH
10 JUNE 61	V	2	B	5	25X1A [redacted]

CLASSIFICATION SECRET | CAPTIONED BY [illegible]

Approved For Release 2000/04/25 : CIA-RDP78-05867A00[illegible]

FORM NO. 1 Jun 56 174 USE PREVIOUS EDITIONS

PHOTO ANALYSIS REPORT

GPO 918791

Approved For Release 2000/04/25 : CIA-RDP78-05867A000301210043-6

PHOTO NO. 500051 | LOT NO. P3365 | LATITUDE C | LONGITUDE 29 45 E

COUNTRY USSR | PROVINCE

AREA NO B153N | SUBJECT AL7 | SUBJECT ALA | SUBJECT C2G | SUBJECT 3CD | SUBJECT 3C1 | SUBJECT | SUBJECT | SUBJECT

KRONSTADT KANAL PE

TRA PERVOGO LT. COAS

T DEFENSE VESSEL VYBORG, WITH TWO SKORYY-CLASS DESTROYERS, IN CENTRAL BASIN AT RIGHT.

372930

DATE OF PHOTO	TYPE	QUALITY	CLASS	NO. OF CARDS	SOURCE OF PHOTOGRAPH
12 JUNE 61	4	2	B	5	25X1A [redacted]

CLASSIFICATION SECRET | CAPTIONED BY [redacted]

Approved For Release 2000/04/25 : CIA-RDP78-05867A000301210043-6

FORM NO. 1 Jun 56 174 USE PREVIOUS EDITIONS

PHOTO ANALYSIS REPORT

GPO 918791

Approved For Release 2000/04/25 : CIA-RDP78-05867A000301210043-6

PHOTO NO. 600052 | LOT NO. P3365 | CLASSIFIED C | LONGITUDE [illegible] E

COUNTRY USSR | PROVINCE

AREA NO	SUBJECT	SUBJECT	SUBJECT	SUBJECT	SUBJECT	SUBJECT	SUBJECT	SUBJECT
0153N	3C2	3CD	ALA	C2G				

KRONSTADT SUBMARINE BASE - NAVAL HOTEL CHANNEL - CLASS DESTROYER, PENDANT NO. 86, AND KASTREB - CLASS AUXILIARY VESSEL, PENDANT NO. 05-27.

3730

DATE OF PHOTO	TYPE	QUALITY	CLASS	NO. OF CARDS	SOURCE OF PHOTOGRAPH
12 JUNE 61	4	2	B	4	25X1A [redacted]

CLASSIFICATION S/NO/REL | CAPTIONED BY [redacted]

Approved For Release 2000/04/25 : CIA-RDP78-05867A000301210043-6

FORM NO. 1 Jun 56 174 USE PREVIOUS EDITIONS

PHOTO ANALYSIS REPORT

GPO 918791

Approved For Release 2000/04/25 : CIA-RDP78-05867A000301210043-6

PHOTO NO. 500053 | LOT NO. P3365 | MAP INDEX C | LATITUDE 39 55 N | LONGITUDE 29 45 E

COUNTRY USSR | PROVINCE

AREA NO	SUBJECT	SUBJECT	SUBJECT	SUBJECT	SUBJECT	SUBJECT	SUBJECT	SUBJECT
B153N	KROASNADT				SUBURB AREA			
	EBASIN							

DATE OF PHOTO	TYPE	QUALITY	CLASS	NO. OF CARDS	SOURCE OF PHOTOGRAPH
12 JUNE 61	4	2	B		25X1A [redacted]

CLASSIFICATION SECRET | CAPTIONED BY CS

Approved For Release 2000/04/25 : CIA-RDP78-05867A

FORM NO. 1 Jan 56 174 USE PREVIOUS EDITIONS

PHOTO ANALYSIS REPORT

GPO 918791

Approved For Release 2000/04/25 : CIA-RDP78-05867A000301210043-6

PHOTO NO. 500054 | LOT NO. P3365 | STRIP | FRAME | LATITUDE | LONGITUDE 55 1/3 E

COUNTRY USSR | PROVINCE

AREA NO	SUBJECT	SUBJECT	SUBJECT	SUBJECT	SUBJECT	SUBJECT	SUBJECT	SUBJECT
61 3 N								

TRANSITADT SUBMARINE BASE

DATE OF PHOTO: 12 JUNE 61 | TYPE: 4 | QUALITY: 2 | CLASS: B | NO. OF CARDS:

SOURCE OF PHOTOGRAPH: 25X1A [redacted]

CAPTIONED BY: [redacted]

CLASSIFICATION: SECRET

Approved For Release 2000/04/25 : CIA-RDP78-05867A[illegible]

FORM NO. 1 Jun 56 174 USE PREVIOUS EDITIONS

PHOTO ANALYSIS REPORT

GPO 918791

Approved For Release 2000/04/25 : CIA-RDP78-05867A000301210043-6

PHOTO NO. 800055 | LOT NO. P3364 | LATITUDE | LONGITUDE

COUNTRY USSR | PROVINCE

AREA NO N | SUBJECT 3CU | SUBJECT | SUBJECT | SUBJECT | SUBJECT | SUBJECT | SUBJECT

SASSHA - CLASS MINESWEEPER

PERI PENDANT NO. 246

OFC KRONSHTADT

UNDERWAY

PART 1 OF 2 PART PANORAMA.
SEE CIA 800056.

3,3 25X1A

[redacted]

DATE OF PHOTO	TYPE	QUALITY	CLASS	NO. OF CARDS
5 JULY 61	4	2	B	1

CLASSIFICATION S/NOFORN/WNINTEL | CAPTIONED BY CZ

Approved For Release 2000/04/25 : CIA-RDP78-05867A000301210043-6

FORM NO. 1 Jun 56 174 USE PREVIOUS EDITIONS

PHOTO ANALYSIS REPORT

GPO 916791

Approved For Release 2000/04/25 : CIA-RDP78-05867A000301210043-6

PHOTO NO. 800056 | ROLL NO. P3364 | LATITUDE | LONGITUDE

COUNTRY USSR | PROVINCE

AREA NO | SUBJECT | SUBJECT | SUBJECT | SUBJECT | SUBJECT | SUBJECT | SUBJECT | SUBJECT

N | 3CU

SASHA - CLASS MINESWEEPER

PERI PENDANT NO. 2476

OFF KRONSHTADT

UNDERWAY

PART 2 OF 2 PART PANORAMA.
SEE CIA 800055

3,30

25X1A

DATE OF PHOTO	TYPE	QUALITY	CLASS	NO. OF CARDS	SOURCE
5 JULY 61	4	2	B	1	[redacted]

CLASSIFICATION S/NF/OC | CAPTIONED BY CZ

Approved For Release 2000/04/25 : CIA-RDP78-05867A000301210043-6

FORM NO. 1 Jun 55 174 USE PREVIOUS EDITIONS

PHOTO ANALYSIS REPORT

GPO 918791

Approved For Release 2000/04/25 : CIA-RDP78-05867A000301210043-6

PHOTO NO. DC0005 | FRAMES P3364 | CIA EXPOSURE C | LATITUDE 57 32 00 N | LONGITUDE 29 45 E

COUNTRY USSR | PROVINCE

AREA NO	SUBJECT	SUBJECT	SUBJECT	SUBJECT	SUBJECT	SUBJECT	SUBJECT	SUBJECT
B153N	9D8	D2C						

KRONSHTADT MTB PENS

IN WEST OUTER HARBO

R

2320

DATE OF PHOTO	TYPE	QUALITY	CLASS	NO. OF CARDS	SOURCE OF PHOTOGRAPH
5 JULY 61	3	2	B	2	25X1A [redacted]

CLASSIFICATION SECRET | CAPTIONED BY CZ

Approved For Release 2000/04/25 : CIA-RDP78-05867A000301210043-6

FORM NO. 1 Jun 56 174 USE PREVIOUS EDITIONS

PHOTO ANALYSIS REPORT

GPO 918791

Approved For Release 2000/04/25 : CIA-RDP78-05867A000301210043-6

PHOTO NO. 500058 | FLIGHT/STRIP NO. P3364 | CAMERA/SENSOR C | LATITUDE | LONGITUDE 025 45E

COUNTRY USSR | PROVINCE

AREA NO	SUBJECT	SUBJECT	SUBJECT	SUBJECT	SUBJECT	SUBJECT	SUBJECT	SUBJECT
B153N	9D8	D2C						

KRONSHTADT MTB PENS

IN WEST OUTER HARBOR

2,320

DATE OF PHOTO	TYPE	QUALITY	CLASS	NO. OF CARDS	SOURCE OF PHOTOGRAPH
5 JULY 61	B	2	B	2	25X1A [redacted]

CLASSIFICATION SECRET | CAPTIONED BY CZ

Approved For Release 2000/04/25 : CIA-RDP78-05867A000301210043-6

FORM NO. 1 Jan 56 174 USE PREVIOUS EDITIONS

PHOTO ANALYSIS REPORT

GPO 918791

Approved For Release 2000/04/25 : CIA-RDP78-05867A000301210043-6

PHOTO NO. 600059 | LOT NO. P2364 | CAMERA SOURCE C | LATITUDE 59 54 N | LONGITUDE 25 45 E

COUNTRY USSR | PROVINCE

AREA NO B153N | SUBJECT ALA | SUBJECT CZG | SUBJECT | SUBJECT | SUBJECT | SUBJECT | SUBJECT | SUBJECT

KRONSHTADT | WEST BAS

IN

730

DATE OF PHOTO	TYPE	QUALITY	CLASS	NO. OF CARDS
5 JULY 61	4	2	B	2

SOURCE OF PHOTOGRAPH 25X1A [redacted]

CLASSIFICATION S/REL/ | CAPTIONED BY [redacted]

Approved For Release 2000/04/25 : CIA-RDP78-05867A000301210043-6

FORM NO. 1 Jun 56 174 USE PREVIOUS EDITIONS

PHOTO ANALYSIS REPORT

GPO 918791

Approved For Release 2000/04/25 : CIA-RDP78-05867A000301210043-6

PHOTO NO. 500060 | MAP REFERENCE P 53 C 4 | LATITUDE 54 - 00 N | LONGITUDE 82 45 E

COUNTRY USSR | PROVINCE

AREA NO.	SUBJECT	SUBJECT	SUBJECT	SUBJECT	SUBJECT	SUBJECT	SUBJECT	SUBJECT
B 153 N	ALA	C2G						

1 5 KRONSHTADT 10 WE 15 S --- B A 20 S

1 N 25 30 35 40

45 50

730

DATE OF PHOTO	TYPE	QUALITY	CLASS	NO. OF CARDS	SOURCE OF PHOTOGRAPH
5 JULY 61	4	2	B	2	25X1A [redacted]

CLASSIFICATION S/NFD | CAPTIONED BY C 2

Approved For Release 2000/04/25 : CIA-RDP78-05867A000301210043-6

FORM NO. 1 Jun 50 174 USE PREVIOUS EDITIONS

PHOTO ANALYSIS REPORT

GPO 918791

Approved For Release 2000/04/25 : CIA-RDP78-05867A000301210043-6

PHOTO NO. 500661 | ROLL/FRAME P3364 | LATITUDE [illegible] | LONGITUDE 25 45 E

COUNTRY USSR | PROVINCE

AREA NO B15 3N | SUBJECT 3CW | SUBJECT A2A | SUBJECT C2G | SUBJECT | SUBJECT | SUBJECT | SUBJECT | SUBJECT

KRONSHTADT SUBMARINE

EBASIN LT TO ET: W

CLASS SS SUBMARINES AND Q-CLASS

SUBMARINE, PENDANT NO. 329

3730

DATE OF PHOTO	TYPE	QUALITY	CLASS	NO. OF CARDS	SOURCE OF PHOTOGRAPH
5 JULY 61	4	2	B	3	25X1A [redacted]

CLASSIFICATION S/NF/CC | CAPTIONED BY CZ

Approved For Release 2000/04/25 : CIA-RDP78-05867A000301210043-6

FORM NO. 1 Jun 54 174 USE PREVIOUS EDITIONS **PHOTO ANALYSIS REPORT** GPO 916791

Approved For Release 2000/04/25 : CIA-RDP78-05867A000301210043-6

PHOTO NO. 506062 | LATITUDE | LONGITUDE

COUNTRY USSR | PROVINCE

AREA NO	SUBJECT	SUBJECT	SUBJECT	SUBJECT	SUBJECT	SUBJECT	SUBJECT	SUBJECT
B153J	3CW	ALA	C29					

KRONSHTADT SUBMARINE, WEST BASIN, DRY DOCK: W

CLASS SUBMARINE, AND Q-CLASS SUBMARINE, PENDANT NO. 329

3730

DATE OF PHOTO	TYPE	QUALITY	CLASS	NO. OF CARDS	SOURCE OF PHOTOGRAPH
5 JULY G	V	2	B	3	25X1A [redacted]

CLASSIFICATION SECRET | CAPTIONED BY CE

Approved For Release 2000/04/25 : CIA-RDP78-05867A000301210043-6

FORM NO. 1 Jun 56 174 USE PREVIOUS EDITIONS

PHOTO ANALYSIS REPORT

GPO 918791

Approved For Release 2000/04/25 : CIA-RDP78-05867A000301210043-6

PHOTO NO. 500065 | PHOTOGRAPHER P3364 | DATE OF PHOTO C | LATITUDE 39 39 N | LONGITUDE 29 45 E

COUNTRY USSR | PROVINCE

AREA NO	SUBJECT	SUBJECT	SUBJECT	SUBJECT	SUBJECT	SUBJECT	SUBJECT	SUBJECT
B153N	3CD	ALA	AG8	C2G				

KRONSHTADT OTLICHNY
Y-CLASS DESTROYER, PE
TYA NO. 86, AT CENTER IN
SUBMARINE BASIN.

3730

DATE OF PHOTO	TYPE	QUALITY	CLASS	NO. OF CARDS	SOURCE OF PHOTOGRAPH
5 JULY 61	4	2	B	4	25X1A [redacted]

CLASSIFICATION S/NF/CC | CAPTIONED BY CZ

FORM NO. 1 Jun 56 174 USE PREVIOUS EDITIONS | PHOTO ANALYSIS REPORT | GPO 918791

Approved For Release 2000/04/25 : CIA-RDP78-05867A000301210043-6

Approved For Release 2000/04/25 : CIA-RDP78-05867A000301210043-6

PHOTO NO. 500064 | ORIGIN P3364 | DIAGRAM C | LATITUDE 57 57 N | LONGITUDE 29 45 E

COUNTRY USSR | PROVINCE

AREA NO	SUBJECT	SUBJECT	SUBJECT	SUBJECT	SUBJECT	SUBJECT	SUBJECT	SUBJECT
B153N	3CW	ALA	C2G	AGL				

KRONSHTADT SUBMARINE BASIN WCLASS SUBMARINE, PENDANT NO. 329

AREA Q-CLASS

FROM LEFT TO RIGHT:

3730

DATE OF PHOTO	TYPE	QUALITY	CLASS	NO. OF CARDS	SOURCE OF PHOTOGRAPH
5 JULY 61	4	2	B	4	25X1A [redacted]

CLASSIFICATION S/NF/CC | CAPTIONED BY CZ

Approved For Release 2000/04/25 : CIA-RDP78-05867A000301210043-6

FORM NO. 1 Jun 54 174 USE PREVIOUS EDITIONS **PHOTO ANALYSIS REPORT** GPO 918791

Approved For Release 2000/04/25 : CIA-RDP78-05867A000301210043-6

PHOTO NO. 800065 | LOG NO. P3364 | CHART INDEX C | LATITUDE 57 35 N | LONGITUDE 29 45 E

COUNTRY USSR | PROVINCE

AREA NO	SUBJECT	SUBJECT	SUBJECT	SUBJECT	SUBJECT	SUBJECT	SUBJECT	SUBJECT
B153N	3CW	ALA	ALC	C26				

KRONSHTADT SUBMARINE BASIN

AIRFIELD

1 - CLASS SUBMARINE, AND 1 - CLASS SUBMARINE WITH A WATER-TOWER-LIKE STRUCTURE ATOP THE CONNING TOWER.

FROM LEFT TO RIGHT:

3720

DATE OF PHOTO	TYPE	QUALITY	CLASS	NO. OF CARDS	SOURCE OF PHOTOGRAPH
5 JULY 61	4	2	B	4	25X1A [redacted]

CLASSIFICATION S/NF/CC | CAPTIONED BY CZ

Approved For Release 2000/04/25 : CIA-RDP78-05867A000301210043-6

FORM NO. 174 USE PREVIOUS EDITIONS 1 Jun 56 | PHOTO ANALYSIS REPORT | GPO 918791

Approved For Release 2000/04/25 : CIA-RDP78-05867A000301210043-6

PHOTO NO. 500066 | RUN P336 | CLASSIFICATION C | LATITUDE 57 05 N | LONGITUDE 25 45 E

COUNTRY U.S.S.R. | PROVINCE

AREA NO B15 3N | SUBJECT 3CW | SUBJECT ALA | SUBJECT ALC | SUBJECT C26 | SUBJECT | SUBJECT | SUBJECT | SUBJECT

KRONSHTADT

EBASIN

ARINE

SUBMARINE WITH A [redacted] WATER-TOWER-LIKE STRUCTURE ATOP THE CONNING TOWER.

FROM LEFT TO RIGHT: 3720

DATE OF PHOTO	TYPE	QUALITY	CLASS	NO. OF CARDS	SOURCE OF PHOTOGRAPH
5 JULY 61	4	2	B	4	25X1A [redacted]

CLASSIFICATION SUPEC | CAPTIONED BY CZ

Approved For Release 2000/04/25 : CIA-RDP78-05867A000301210043-6

FORM NO. 1 Jun 59 174 USE PREVIOUS EDITIONS

PHOTO ANALYSIS REPORT

GPO 918791

Approved For Release 2000/04/25 : CIA-RDP78-05867A000301210043-6

PHOTO NO. 500067 | ROLL NO. P3361 | STRIP | LATITUDE | LONGITUDE 065 45E

COUNTRY USSR | PROVINCE

AREA NO B15 3N | SUBJECT 3C1 | SUBJECT 3CD | SUBJECT ALA | SUBJECT AG8 | SUBJECT ALC | SUBJECT | SUBJECT | SUBJECT

KRONSHTADT CENTRAL BASE NAVAL COAST DEFENSE VESSEL VYBORG, OUTBOARD OF TWO SKORYY-CLASS DESTROYERS AND A KOTLIN-CLASS DESTROYER

3730

DATE OF PHOTO	TYPE	QUALITY	CLASS	NO. OF CARDS	SOURCE OF PHOTOGRAPH
5 JULY 61	V	2	B	5	25X1A [redacted]

CLASSIFICATION SECRET | CAPTIONED BY C.Z.

Approved For Release 2000/04/25 : CIA-RDP78-05867A000301210043-6

FORM NO. 1 Jun 54 174 USE PREVIOUS EDITIONS

PHOTO ANALYSIS REPORT

GPO 918791

Approved For Release 2000/04/25 : CIA-RDP78-05867A000301210043-6

PHOTO NO. 800068 | ROLL NO. P3364 | LATITUDE 53 31 N | LONGITUDE 29 45 E

COUNTRY USSR | PROVINCE

AREA NO. B153N | SUBJECT 3C1 | SUBJECT 3CD | SUBJECT ALA | SUBJECT AG8 | SUBJECT ALC | SUBJECT | SUBJECT | SUBJECT

KRONSHTADT CENTRAL

BASIN: COAST DEFENSE

VESSEL VYBORG, OUTBOARD OF TWO SKORYY-CLASS DESTROYERS AND A KOTLIN-CLASS DESTROYER

3732

25X1A

DATE OF PHOTO	TYPE	QUALITY	CLASS	NO. OF CARDS	SC
5 JULY 61	4	2	B	5	

CLASSIFICATION S/NF/CC | CAPTIONED BY CZ

Approved For Release 2000/04/25 : CIA-RDP78-05867A000301210043-6

FORM NO. 1 Jun 56 174 USE PREVIOUS EDITIONS

PHOTO ANALYSIS REPORT

GPO 918791

Approved For Release 2000/04/25 : CIA-RDP78-05867A000301210043-6

PHOTO NO. 806069 | ROLL NO. P3364 | LATITUDE [illegible] | LONGITUDE 29 45E

COUNTRY USSR | PROVINCE

AREA NO. B15 3N | SUBJECT ALA | SUBJECT C2G | SUBJECT ALC | SUBJECT 3D 8 | SUBJECT 32L | SUBJECT | SUBJECT | SUBJECT

KRONSHTADT CENTRAL

BASIN: OSA-CLASS GUI

DED MISSILE BOAT WITH

CANVAS COVERED LAUNCHERS AT RIGHT

57 3501A

[redacted]

DATE OF PHOTO	TYPE	QUALITY	CLASS	NO. OF CARDS	SOU
5 JUL 61	4	2	B	5	

CLASSIFICATION S/NF/CC | CAPTIONED BY CZ

Approved For Release 2000/04/25 : CIA-RDP78-05867A000301210043-6

FORM NO. 1-Jun 56 174 USE PREVIOUS EDITIONS

PHOTO ANALYSIS REPORT

GPO 918791

Approved For Release 2000/04/25 : CIA-RDP78-05867A000301210043-6

PHOTO NO. 800070 | USIS NO. P3364 | LATITUDE C | LONGITUDE 23 45 E

COUNTRY USSR | PROVINCE

AREA NO.	SUBJECT	SUBJECT	SUBJECT	SUBJECT	SUBJECT	SUBJECT	SUBJECT	SUBJECT
B153N	ALA	ALC	A68	326	3D8	3C2		

KRONSHTADT CENTRAL BASIN: OSA CLASS GUIDED MISSILE

BOAT WITH CANVAS COVERED LAUNCHERS AT LEFT; GROUP OF AUXILIARY VESSELS INCLUDING A SEKSTAN CLASS AUXILIARY VESSEL.

3730 25X1A

DATE OF PHOTO	TYPE	QUALITY	CLASS	NO. OF CARDS	SOU
5 JULY 61	4	2	B	6	[redacted]

CLASSIFICATION SECRET | CAPTIONED BY CZ

Approved For Release 2000/04/25 : CIA-RDP78-05867A000301210043-6

FORM NO. 1 Jun 56 174 USE PREVIOUS EDITIONS

PHOTO ANALYSIS REPORT

GPO 916791

Approved For Release 2000/04/25 : CIA-RDP78-05867A000301210043-6

PHOTO NO. 500071 | LOT NO. [illegible] | LATITUDE [illegible] | LONGITUDE [illegible]

COUNTRY USSR | PROVINCE

AREA NO. B 153 N1 | SUBJECT 3C2 | SUBJECT ALA | SUBJECT C2G | SUBJECT AG8 | SUBJECT | SUBJECT | SUBJECT | SUBJECT

MURMANSK AREA - CENTRAL

BASIN: SEKSTAN - CLASS

AUXILIARY VESSEL AT LEFT.

3733 35X1A

[redacted]

DATE OF PHOTO	TYPE	QUALITY	CLASS	NO. OF CARDS
5 JULY 1 1	4	2	B	4

CLASSIFICATION [illegible] | CAPTIONED BY [illegible]

Approved For Release 2000/04/25 : CIA-RDP78-05867A000301210043-6

FORM NO. 174 1 Jan 54 USE PREVIOUS EDITIONS

PHOTO ANALYSIS REPORT

GPO 918791

Approved For Release 2000/04/25 : CIA-RDP78-05867A000301210043-6

PHOTO NO. 800072 | LOT NO. P3364 | CLASSIFICATION C | LATITUDE 54 35N | LONGITUDE 29 45E

COUNTRY USSR | PROVINCE

AREA NO. B153N | SUBJECT 3CD | SUBJECT 3C1 | SUBJECT C2G | SUBJECT AG8 | SUBJECT ALA | SUBJECT | SUBJECT | SUBJECT

KRONSHTADT CENTRAL

BASIN: YAS TREB - CLASS

AUXILIARY VESSEL PENDANT NO. 05-28, AND THREE DESTROYERS, TWO KOTLIN-CLASS AND ONE SKORYY CLASS.

3,130

DATE OF PHOTO	TYPE	QUALITY	CLASS	NO. OF CARDS	SOURCE OF PHOTOGRAPH
5 JULY 61	4	2	B	5	

CLASSIFICATION S/NF/CC | CAPTIONED BY CZ | CSLT-3/702376

Approved For Release 2000/04/25 : CIA-RDP78-05867A000301210043-6

FORM NO. 174 1 Jan 54 USE PREVIOUS EDITIONS | PHOTO ANALYSIS REPORT | GPO 918791

Approved For Release 2000/04/25 : CIA-RDP78-05867A000301210043-6

PHOTO NO. 800078 | REF NO. P3364 | LATITUDE C | LONGITUDE 29 45'E

COUNTRY USSR | PROVINCE

AREA NO. B153N | SUBJECT 3CD | SUBJECT 3C1 | SUBJECT C2G | SUBJECT AGB | SUBJECT ALA | SUBJECT | SUBJECT | SUBJECT

KRONSHTADT CENTRAL

BASIN: YARD STREB CLASS

AUX. LIARY VESSEL PENDANT NO. 05-28, AND THREE DESTROYERS, TWO KOTLIN-CLASS AND ONE SKORYY CLASS.

3,130

DATE OF PHOTO	TYPE	QUALITY	CLASS	NO. OF CARDS	SOURCE OF PHOTOGRAPH
5 JULY 61	4	2	B	5	25X1A [redacted]

CLASSIFICATION S/UF/CC | CAPTIONED BY CZ

Approved For Release 2000/04/25 : CIA-RDP78-05867A000301210043-6

FORM NO. 1-Jun-54 174 USE PREVIOUS EDITIONS **PHOTO ANALYSIS REPORT** GPO 918791

Approved For Release 2000/04/25 : CIA-RDP78-05867A000301210043-6

PHOTO NO. 000024 | LOT NO. P3364 | LATITUDE C | LONGITUDE 29 45 E

COUNTRY USSR | PROVINCE

AREA NO.	SUBJECT	SUBJECT	SUBJECT	SUBJECT	SUBJECT	SUBJECT	SUBJECT	SUBJECT
B153N	388	3C1	ALA	C2G				

KRONSHTADT SOUTHEAST

TBASIN: T-578 CLASS

AUXILIARY VESSEL, PENDANT

NO. 55-30, WITH A DON RADAR

ATOP THE MAST.

3, 1, 30

DATE OF PHOTO	TYPE	QUALITY	CLASS	NO. OF CARDS	SOURCE OF PHOTOGRAPH
5 JULY 61	-1	2	B	4	25X1A [redacted]

CLASSIFICATION SECRET | CAPTIONED BY CZ

Approved For Release 2000/04/25 : CIA-RDP78-05867A000301210043-6

FORM NO. 1-Jun-54 174 USE PREVIOUS EDITIONS

PHOTO ANALYSIS REPORT

GPO 918791

Approved For Release 2000/04/25 : CIA-RDP78-05867A000301210043-6

PHOTO NO. 800075 | LOT NO. [illegible] | LATITUDE [illegible] | LONGITUDE [illegible] E

COUNTRY USSR | PROVINCE

AREA NO. 3.1.3.0.1 | SUBJECT 88 | SUBJECT 3C1 | SUBJECT ALA | SUBJECT C2G | SUBJECT | SUBJECT | SUBJECT | SUBJECT

KRONSTADT BASIN: AUX. ALLIARY VESSEL, PENDANT NO. SS-30, WITH A DON RADAR ATOP THE MAST.

3, 1, 30

DATE OF PHOTO	TYPE	QUALITY	CLASS	NO. OF CARDS	SOURCE OF PHOTOGRAPH
5 JULY 61	4	2	B	4	25X1A [redacted]

CLASSIFICATION S/NF | CAPTIONED BY EZ

Approved For Release 2000/04/25 : CIA-RDP78-05867A000301210043-6

FORM NO. 174 USE PREVIOUS EDITIONS | PHOTO ANALYSIS REPORT | GPO 818791

Approved For Release 2000/04/25 : CIA-RDP78-05867A000301210043-6

PHOTO NO. 300076 ROLL NO. P3107 CLASSIFICATION C LATITUDE 28 38 N LONGITUDE 77 12 E

COUNTRY INDIA PROVINCE DELHI

AREA NO 345 U SUBJECT C15 SUBJECT SUBJECT SUBJECT SUBJECT SUBJECT SUBJECT SUBJECT

NEW DELHI 6 RITI $ H E

MBA $ $ Y LKG FROM U $

EMBA $ $ Y.

(7,8)

25X1C

[redacted]

DATE OF PHOTO		TYPE	QUALITY	CLASS	NO. OF CARDS
AUG	61	4	2	3	1

CLASSIFICATION CONF CAPTIONED BY

(3-2)

Approved For Release 2000/04/25 : CIA-RDP78-05867A000301210043-6

FORM NO. 174 1 Jun 58 USE PREVIOUS EDITIONS PHOTO ANALYSIS REPORT GPO 916781

Approved For Release 2000/04/25 : CIA-RDP78-05867A000301210043-6

PHOTO NO. 500077 | WING P 3107 | LATITUDE 28 36 N | LONGITUDE 77 12 E

COUNTRY INDIA | PROVINCE DELHI

AREA NO 345 U | SUBJECT C 15

NEW DELHI PAKISTAN

EMBASSY CBG. USEMB

ASSY RESIDENCE UNDER CONSTRUCTION

IN FOREGROUND. LOOKING FROM FRONT OF US EMBASSY.

(7,8)

25X1C

[redacted]

DATE OF PHOTO	TYPE	QUALITY	CLASS	NO. OF CARDS	SOURCE
AUG 6 1	4	2	3	1	

CLASSIFICATION CONF | CAPTIONED BY MFG

Approved For Release 2000/04/25 : CIA-RDP78-05867A000301210043-6

FORM NO. 1 Jun 64 174 USE PREVIOUS EDITIONS | PHOTO ANALYSIS REPORT | GPO 918781

Approved For Release 2000/04/25 : CIA-RDP78-05867A000301210043-6

PHOTO NO. 500078 | DATE P3107 | CLASSIFIED C | ALTITUDE 26 | LATITUDE 36 N | LONGITUDE 77 12 E

COUNTRY INDIA | PROVINCE DELHI

AREA NO 345U | SUBJECT A6P | SUBJECT C15 | SUBJECT | SUBJECT | SUBJECT | SUBJECT | SUBJECT | SUBJECT

NEW DELHI $OVIET EM

BA$$Y RBG. U$ EMBA$$Y

YRE$ IDCN CC UNDER CONSTRUCTION IN FOREGROUND. LOOKING FROM FRONT OF U.S. EMBASSY CHANCERY.

(7,5)

25X1C

DATE OF PHOTO			TYPE	QUALITY	CLASS	NO. OF CARDS	SOURCE
AUG	6	1	4	2	3	2	[redacted]

CLASSIFICATION CONF | CAPTIONED BY WAS

Approved For Release 2000/04/25 : CIA-RDP78-05867A000301210043-6

FORM NO. 174 1 Jan 58 USE PREVIOUS EDITIONS | PHOTO ANALYSIS REPORT | GPO 918781

Approved For Release 2000/04/25 : CIA-RDP78-05867A000301210043-6

PHOTO NO. 800079 | WAC NO. P3101 | LATITUDE C | LONGITUDE 77 12C

COUNTRY INDIA | PROVINCE DELHI

AREA NO 345 U

SUBJECT C15 | SUBJECT C32

N E W

Y A P A R T M E N T S

(7,8)

25X1C

[redacted]

DATE OF PHOTO	TYPE	QUALITY	CLASS	NO. OF CARDS	SOURCE
A06 6 1	4	2	3	2	

CLASSIFICATION CONF | CAPTIONED BY YAISA

FORM NO. 174 1 Jun 66 USE PREVIOUS EDITIONS | PHOTO ANALYSIS REPORT | GPO 916781

Approved For Release 2000/04/25 : CIA-RDP78-05867A000301210043-6

Approved For Release 2000/04/25 : CIA-RDP78-05867A000301210043-6

PHOTO NO. 3(0080) FLIGHT P 307 STRIP/FRAME 57 11 N LATITUDE LONGITUDE 78 01 E

COUNTRY INDIA PROVINCE UTTAR PRADESH

AREA NO WSW

SUBJECT C45 SUBJECT C44 SUBJECT SUBJECT SUBJECT SUBJECT SUBJECT SUBJECT

AGRA (NR.) GATE WAY TO

"REF" FACTO CITY.

(10)

25X1C

[redacted]

DATE OF PHOTO A06 6 1 TYPE 4 QUALITY 2 CLASS 3 NO. OF CARDS 2

SOURCE [redacted]

CLASSIFICATION SECRET CAPTIONED BY [redacted]

FORM NO. 1 Apr 60 174 USE PREVIOUS EDITIONS PHOTO ANALYSIS REPORT GPO 918761

Approved For Release 2000/04/25 : CIA-RDP78-05867A000301210043-6

Approved For Release 2000/04/25 : CIA-RDP78-05867A000301210043-6

PHOTO NO. 300087 TOPIC P3107 LOCATION C 27 N 75 01E

COUNTRY INDIA PROVINCE UTTAR PRADESH

AREA NO	SUBJECT	SUBJECT	SUBJECT	SUBJECT	SUBJECT	SUBJECT	SUBJECT	SUBJECT
US U	CO6	CO1	AGP					

AGRA (NEAR) DELHI

CONTROL TOWER

(8)(10)(25)

25X1C

[redacted]

DATE OF PHOTO	TYPE	QUALITY	CLASS	NO. OF CARDS	SOURCE OF
AUG 6 1	4	2	3	3	

CLASSIFICATION CONF CAPTIONED BY DIA

Approved For Release 2000/04/25 : CIA-RDP78-05867A000301210043-6

FORM NO. 174 USE PREVIOUS EDITIONS

PHOTO ANALYSIS REPORT

HPO 018701

Approved For Release 2000/04/25 : CIA-RDP78-05867A000301210043-6

PHOTO NO. | MISSION | LATITUDE 27 11 N | LONGITUDE 78 01 E

COUNTRY INDIA | PROVINCE UTTAR PRADESH

AREA NO 1460 | SUBJECT 062 | SUBJECT C44

A G R A (N R) D C 4 E R I E D S
T Y.

/ 6,(6)

25X1C

DATE OF PHOTO			TYPE	QUALITY	CLASS	NO. OF CARDS	SOURCE
906	6	1	4	2	3	2	[redacted]

CLASSIFICATION

CAPTIONED BY

Approved For Release 2000/04/25 : CIA-RDP78-05867A000301210043-6

FORM NO. 174 USE PREVIOUS EDITIONS

PHOTO ANALYSIS REPORT

Approved For Release 2000/04/25 : CIA-RDP78-05867A000301210043-6



Approved For Release 2000/04/25 : CIA-RDP78-05867A000301210043-6

Approved For Release 2000/04/25 : CIA-RDP78-05867A000301210043-6

PHOTO NO. A00084 | MISSION P3105 | CAN REFERENCE C | LATITUDE 27 | LONGITUDE 78 01 E

COUNTRY INDIA | PROVINCE UTTAR PRADESH

AREA NO. 1490 | SUBJECT AKV | SUBJECT DLL

A G R A (N R) B U L L O C K C A R T O N R O A D 10 10 D E P O T ...

(28,32)

25X1C

DATE OF PHOTO			TYPE	QUALITY	CLASS	NO. OF CARDS	SOURCE OF
AUG	6	1	4	2	3	1	[redacted]

CLASSIFICATION CONF | CAPTIONED BY [illegible]

FORM 174 USE PREVIOUS EDITIONS

PHOTO ANALYSIS REPORT

Approved For Release 2000/04/25 : CIA-RDP78-05867A000301210043-6

Approved For Release 2000/04/25 : CIA-RDP78-05867A000301210043-6

PHOTO NO. | DATE | PROVINCE | SCALE | ALTITUDE | LOCATION

COUNTRY

AREA NO. | SUBJECT | SUBJECT | SUBJECT | SUBJECT | SUBJECT | SUBJECT | SUBJECT | SUBJECT

(1,2,3,4,5,6,7)

25X1C

[redacted]

DATE OF PHOTO | TYPE | QUALITY | SCALE | NO. OF PRINTS | SOURCE OF

CLASSIFICATION | CATEGORIED BY

Approved For Release 2000/04/25 : CIA-RDP78-05867A000301210043-6

FORM NO. 174 USE PREVIOUS EDITIONS

PHOTO ANALYSIS REPORT

Approved For Release 2000/04/25 : CIA-RDP78-05867A000301210043-6



Approved For Release 2000/04/25 : CIA-RDP78-05867A000301210043-6

Approved For Release 2000/04/25 : CIA-RDP78-05867A000301210043-6

REPORT NO. P-801

COUNTRY

AREA NO.

SUBJECT

(10)

25X1C

[redacted]

DATE OF PHOTO

TYPE

QUALITY

CLASS

INT. OF CARDS

SOURCE

CLASSIFICATION

CATALOGUED BY

Approved For Release 2000/04/25 : CIA-RDP78-05867A000301210043-6

FORM NO. 174 USE PREVIOUS EDITIONS

PHOTO ANALYSIS REPORT

Approved For Release 2000/04/25 : CIA-RDP78-05867A000301210043-6

COUNTRY

AREA NO.

N E W

(1,10)

25X1C

[redacted]

CLASSIFICATION

Approved For Release 2000/04/25 : CIA-RDP78-05867A000301210043-6

FORM NO. 174 USE PREVIOUS EDITIONS

PHOTO ANALYSIS REPORT

Approved For Release 2000/04/25 : CIA-RDP78-05867A000301210043-6

PHOTO NO. [illegible] 1 3 0 1

CLASSIFICATION U

COUNTRY

PROVINCE

AREA NO. [illegible]

SUBJECT 0 2 0

SUBJECT 0 0 0

SUBJECT C 0 6

SUBJECT

SUBJECT

SUBJECT

SUBJECT

SUBJECT

K A R A C H I

K A R A C H I

(1)(2)

25X1C

[redacted]

DATE OF PHOTO: AUG 6 1

TYPE 4

QUALITY 2

CLASS 3

IND. OF CARDS 3

CLASSIFICATION AUG

CATEGORIES BY AUG

Approved For Release 2000/04/25 : CIA-RDP78-05867A000301210043-6

FORM NO. 174 USE PREVIOUS EDITIONS

PHOTO ANALYSIS REPORT

Approved For Release 2000/04/25 : CIA-RDP78-05867A000301210043-6

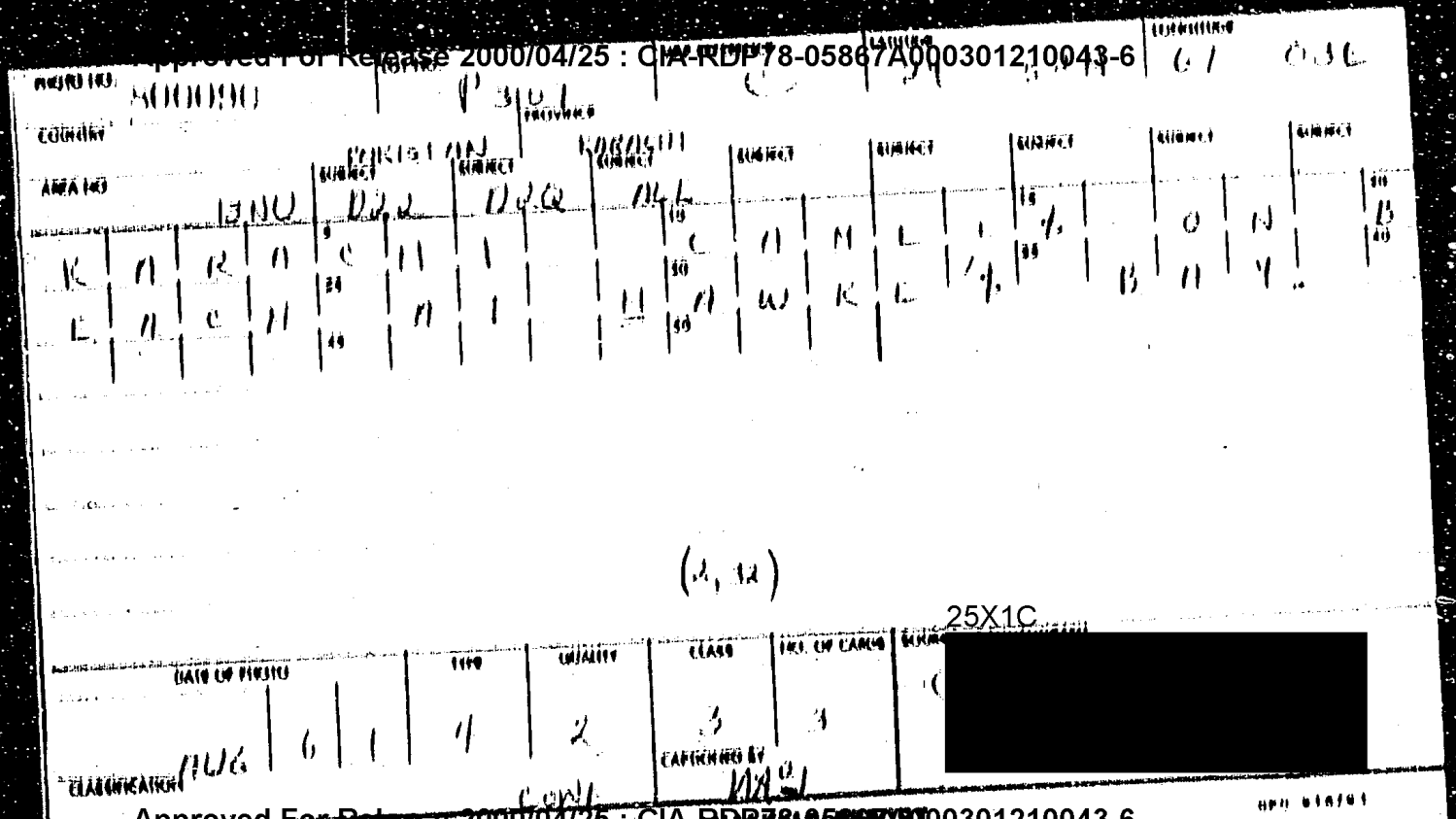

Approved For Release 2000/04/25 : CIA-RDP78-05867A000301210043-6

Approved For Release 2000/04/25 : CIA-RDP78-05867A000301210043-6

PHOTO ANALYSIS REPORT

COUNTRY

AREA NO.

SUBJECT

(2)(7,10)

25X1C

[redacted]

DATE OF PHOTO

AUG 61

TYPE

QUALITY

CLOUD

NO. OF CLOUDS

CLASSIFICATION

CAPTIONED BY

Approved For Release 2000/04/25 : CIA-RDP78-05867A000301210043-6

Approved For Release 2000/04/25 : CIA-RDP78-05867A000301210043-6

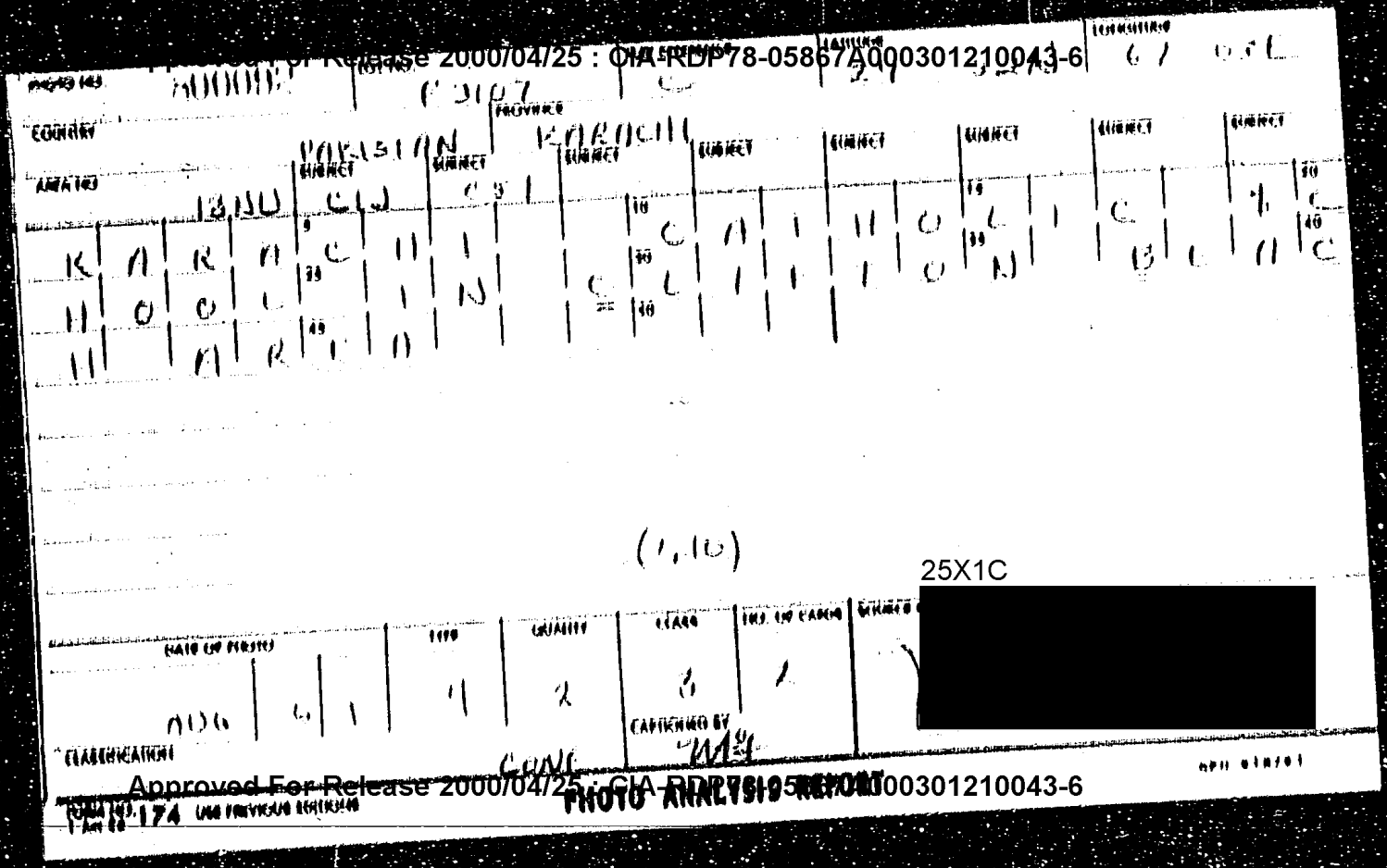

Approved For Release 2000/04/25 : CIA-RDP78-05867A000301210043-6

Approved For Release 2000/04/25 : CIA-RDP78-05867A000301210043-6

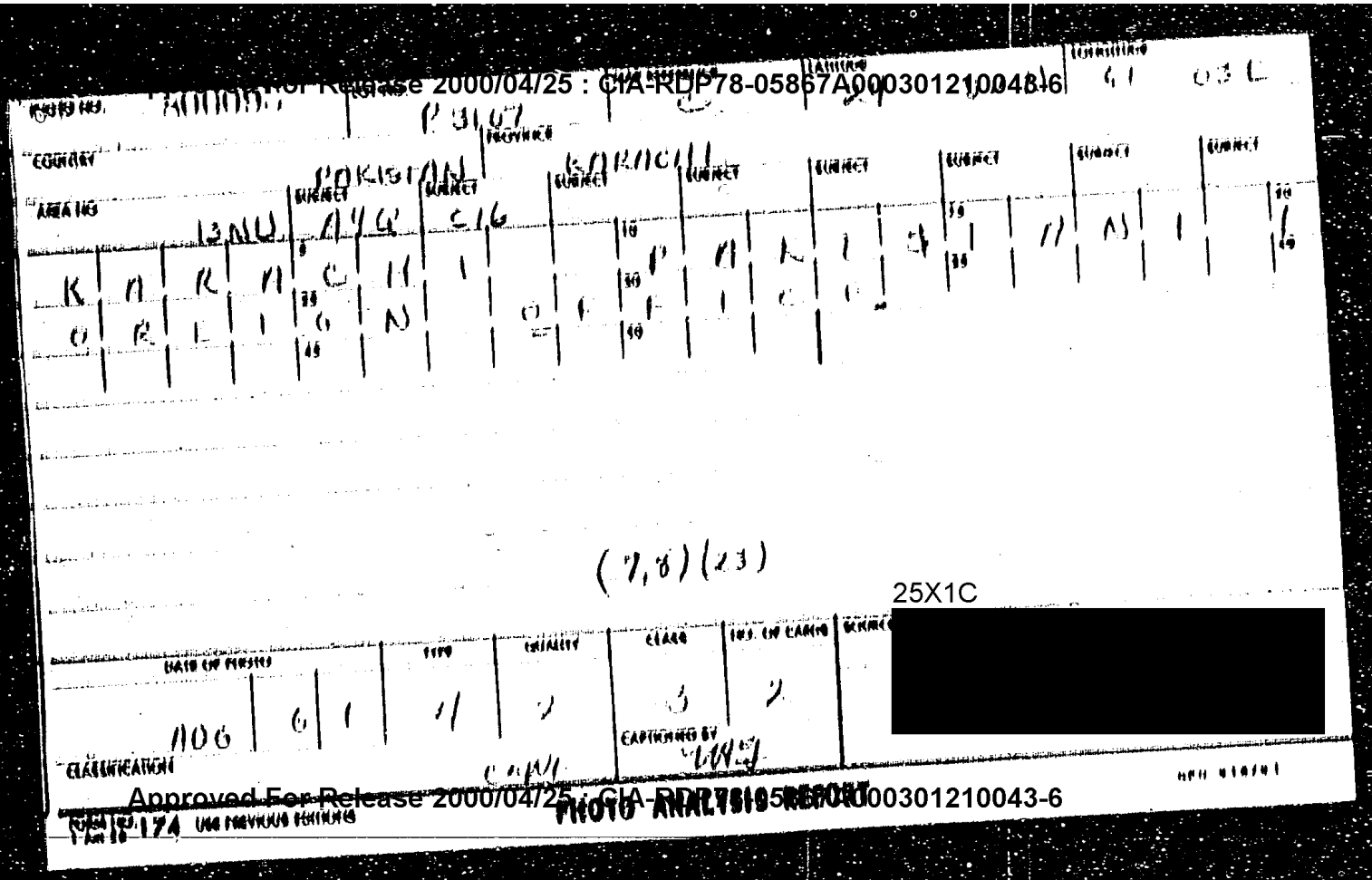

Approved For Release 2000/04/25 : CIA-RDP78-05867A000301210043-6

Approved For Release 2000/04/25 : CIA-RDP78-05867A000301210043-6

PHOTO NO. P31017

COUNTRY KARELIA (USSR) PROVINCE KARELIAN ISTHMUS

AREA NO. 1310

SUBJECT C411 SUBJECT C440 SUBJECT SUBJECT SUBJECT SUBJECT SUBJECT SUBJECT SUBJECT

KARELIA C NORE

(6,10)

25X1C

[redacted]

DATE OF FLIGHT AUG 61 TIME 1 GRATICULE 2 CLASS 3 INS. OR CAMERA 2

CLASSIFICATION CONF. CAPTIONED BY MAF

Approved For Release 2000/04/25 : CIA-RDP78-05867A000301210043-6

FORM 63-174 USE PREVIOUS EDITIONS PHOTO ANALYSIS REPORT

Approved For Release 2000/04/25 : CIA-RDP78-05867A000301210043-6

PHOTO NO. [illegible] PSC/1 67 OCT

COUNTRY PAKISTAN PROVINCE KARACHI

AREA NO. 13ND SUBJECT C1C SUBJECT C1D SUBJECT SUBJECT SUBJECT SUBJECT SUBJECT SUBJECT

KARACHI DOCKS

(2,10)

25X1C

[redacted]

DATE OF PHOTO AUG 61 TYPE 4 QUALITY 2 SCALE 3 NO. OF CARDS 2

CLASSIFICATION SECRET CAPTIONED BY [illegible]

Approved For Release 2000/04/25 : CIA-RDP78-05867A000301210043-6

FORM NO. 174 USE PREVIOUS EDITIONS PHOTO ANALYSIS REPORT

Approved For Release 2000/04/25 : CIA-RDP78-05867A000301210043-6

PHOTO NO. 61 0 E

COUNTRY PAKISTAN

AREA NO. 13 NU

SUBJECT C 2 6 | SUBJECT C 6 6 | SUBJECT | SUBJECT | SUBJECT | SUBJECT | SUBJECT | SUBJECT

K A R A C H I | C A F E | D E L U X E

(6, 1, 10)

25X1C

[redacted]

DATE OF PHOTO 1 0 6 6 1 | TYPE 4 | QUALITY 2 | CLASS 3 | NO. OF CARDS 2

CLASSIFICATION SECRET | EDITIONING BY [illegible]

FORM NO. 1 JAN 58 174 USE PREVIOUS EDITIONS

PHOTO ANALYSIS REPORT

Approved For Release 2000/04/25 : CIA-RDP78-05867A000301210043-6

Approved For Release 2000/04/25 : CIA-RDP78-05867A000301210043-6

PHOTO NO. R00017 P3501 LATITUDE 67 03 E

COUNTRY PAKISTAN PROVINCE KHANSH

AREA NO. 13NH SUBJECT C28 SUBJECT C211 SUBJECT SUBJECT SUBJECT SUBJECT SUBJECT SUBJECT

KARAKORAM HIGHWAY

(7,10)

25X1C

[redacted]

DATE OF PHOTO AUG 61 TYPE 11 QUANTITY 2 CLASS 3 NO. OF CARDS 2

CLASSIFICATION CONF CATEGORY VHJ

Approved For Release 2000/04/25 : CIA-RDP78-05867A000301210043-6

FORM NO. 174 USE PREVIOUS EDITIONS PHOTO ANALYSIS REPORT

Approved For Release 2000/04/25 : CIA-RDP78-05867A000301210043-6

PHOTO NO. 5000118 | MAP REFERENCE P3107 | LATITUDE | LONGITUDE 67 03E

COUNTRY PAKISTAN | SUBJECT MARRIPUR

AREA NO. ISNU | SUBJECT ALG | SUBJECT ALH | SUBJECT 3CD | SUBJECT | SUBJECT | SUBJECT | SUBJECT | SUBJECT

K A R A C H I - C L I F A

(3,30)

25X1C

DATE OF PHOTO: AUG 6 1 | TYPE 4 | QUALITY 2 | CLASS 3 | NO. OF CASES 3 | SOURCE [redacted]

CLASSIFICATION SECRET | EXPLOITED BY [illegible]

Approved For Release 2000/04/25 : CIA-RDP78-05867A000301210043-6

FORM NO. 174 1 JAN 58 REPLACES PREVIOUS EDITIONS

PHOTO ANALYSIS REPORT

NPIC 014/61

Approved For Release 2000/04/25 : CIA-RDP78-05867A000301210043-6

PHOTO NO. 3001(3) P3001 LATITUDE 61 03 E

COUNTRY PAKISTAN PROVINCE KHOWAI

AREA NO. 13NU SUBJECT 01A SUBJECT 300 SUBJECT AL6 SUBJECT SUBJECT SUBJECT SUBJECT SUBJECT

K A R A C H I 1 1 N 1 C K 1 C 0 1 A F
E C L A S S 0 0 P E N 1 N 1 H
0 4 7 1 N H A R 6 0 K.

3 30 25X1C

DATE OF PHOTO AUG 6 1 | TYPE 4 | QUALITY 2 | CLASS 3 | NO. OF CAMS 3 | SOURCE [redacted]

CLASSIFICATION CONF CAPTIONED BY WAF

Approved For Release 2000/04/25 : CIA-RDP78-05867A000301210043-6

FORM NO. 174 USE PREVIOUS EDITIONS PHOTO ANALYSIS REPORT HPO 618/61

Approved For Release 2000/04/25 : CIA-RDP78-05867A000301210043-6

PHOTO NO. [illegible] P 310'L | MAP COORDINATES | LATITUDE [illegible] | LONGITUDE 67 03 L

COUNTRY | PROVINCE

AREA NO. 13NW | SUBJECT PORTSTON | SUBJECT ALA | SUBJECT ALA | SUBJECT KARACHI | SUBJECT | SUBJECT | SUBJECT | SUBJECT | SUBJECT

KARACHI MOBILE CRAN

E 1 N PORT

30

25X1C

[redacted]

DATE OF PHOTO			TYPE	QUALITY	CLASS	NO. OF CARDS	SOURCE
NOV	6	1	4	2	3	3	

CLASSIFICATION CONF | CAPTIONED BY [illegible]

Approved For Release 2000/04/25 : CIA-RDP78-05867A000301210043-6

FORM NO. 174 USE PREVIOUS EDITIONS | PHOTO ANALYSIS REPORT | HPO 916781

Approved For Release 2000/04/25 : CIA-RDP78-05867A000301210043-6

PHOTO NO. A00101 | P 31D 2 | MAP REFERENCE | LATITUDE | LONGITUDE 67 03E

COUNTRY | SUBJECT | SUBJECT | SUBJECT | SUBJECT | SUBJECT | SUBJECT | SUBJECT | SUBJECT

AREA NO. 13NW | PAKISTAN | ADA | AL 2 | KARACHI | AIRN

KARACHI AIRPORT

(27,30)

25X1C

[redacted]

DATE OF PHOTO: 06 1 | TYPE: 4 | QUALITY: 2 | CLASS: 3 | NO. OF CAMERAS: 3 | SOURCE:

CLASSIFICATION: CONF | CAPTIONED BY: [illegible]

Approved For Release 2000/04/25 : CIA-RDP78-05867A000301210043-6

FORM NO. 174 USE PREVIOUS EDITIONS | PHOTO ANALYSIS REPORT | GPO 916791

Approved For Release 2000/04/25 : CIA-RDP78-05867A000301210043-6

PHOTO NO. 800102 | MAP REFERENCE P 3107 | LATITUDE | LONGITUDE 67 03 E

COUNTRY PAKISTAN | PROVINCE KARACHI

AREA NO 13 NW | SUBJECT C/N | SUBJECT | SUBJECT | SUBJECT | SUBJECT | SUBJECT | SUBJECT | SUBJECT | SUBJECT

K A R A C H I | G Y M K H A N A C L

U B

(7,10)

25X1C

[redacted]

DATE OF PHOTO: AUG 6 1 | TYPE 4 | QUALITY 2 | CLASS 3 | REL. OR CARDS 1 | SOURCE

CLASSIFICATION | CAPTIONED BY

Approved For Release 2000/04/25 : CIA-RDP78-05867A000301210043-6

FORM NO. 174 1 Jun 66 USE PREVIOUS EDITIONS | PHOTO ANALYSIS REPORT | GPO 916791

Approved For Release 2000/04/25 : CIA-RDP78-05867A000301210043-6

PHOTO NO. 8001(6) LOT NO. P3473 FLIGHT/STRIP NO. LOCATION/GEO

COUNTRY USSR PROVINCE

AREA NO.	SUBJECT	SUBJECT	SUBJECT	SUBJECT	SUBJECT	SUBJECT	SUBJECT	SUBJECT	SUBJECT
N	AK 2								
1 1 - 1 8	C o o L		N T		M d . S c		d		(C)
A 1 E	S M o W								

20

DATE OF PHOTO	TYPE	QUALITY	CLASS	NO. OF CARDS	WING OR PHOTOGRAPH
9 JULY 61	4	2	3	1	[redacted]

CAPTIONED BY [redacted]

CLASSIFICATION [redacted] Approved For Release 2000/04/25 : CIA-RDP78-05867A000301210043-6

FORM NO. 174 USE PREVIOUS EDITIONS

PHOTO ANALYSIS REPORT

OPO 910191

Approved For Release 2000/04/25 : CIA-RDP78-05867A000301210043-6

PHOTO NO. 3001104 | LOT NO. 7347-3 | LONGITUDE

COUNTRY USSR | PROVINCE

AREA NO

SUBJECT	SUBJECT	SUBJECT	SUBJECT	SUBJECT	SUBJECT	SUBJECT	SUBJECT
N 1E8	1E9						

MULTIPURPOSE

NIC

TM-1

Moscow

320

DATE OF PHOTO	TYPE	QUALITY	CLASS	NO. OF CARDS	SOURCE OF PHOTOGRAPH
9 JUL 61	4	2	3	2	25X1A [redacted]

CAPTIONED BY 322 | CHECKED BY [illegal]

Approved For Release 2000/04/25 : CIA-RDP78-05867A000301210043-6

FORM NO. 1 Jun 60 174 USE PREVIOUS EDITIONS

PHOTO ANALYSIS REPORT

GPO 916791

Approved For Release 2000/04/25 : CIA-RDP78-05867A000301210043-6

PHOTO NO. 0010(0) LOT NO. P3413 MAP REFERENCE COORDINATES

COUNTRY USSR PROVINCE

AREA NO.	SUBJECT	SUBJECT	SUBJECT	SUBJECT	SUBJECT	SUBJECT	SUBJECT	SUBJECT
N	AK2							
COOKPOT	TU-12	4	17	-	4	0		
JCOW	ALB	SHOW						

DATE OF PHOTO	TYPE	QUALITY	CLASS	NO. OF CARDS	SOURCE OF PHOTOGRAPH
9 JULY 61	4	2	3	1	25X1A [redacted]

CLASSIFICATION CONF CAPTIONED BY

Approved For Release 2000/04/25 : CIA-RDP78-05867A000301210043-6

FORM NO. 1 AM 10 174 USE PREVIOUS EDITIONS **PHOTO ANALYSIS REPORT** GPO 916791

Approved For Release 2000/04/25 : CIA-RDP78-05867A000301210043-6

PHOTO NO. 800106 | LOT NO. | MAP REFERENCE | LONGITUDE

COUNTRY | PROVINCE

AREA NO | SUBJECT | SUBJECT | SUBJECT | SUBJECT | SUBJECT | SUBJECT | SUBJECT | SUBJECT

AN-140 CMT TRANSPORT

AT MOSCOW AIR SHOW

320

DATE OF PHOTO | TYPE | QUALITY | CLASS | NO. OF CARDS | SOURCE

25X1A

[redacted]

CLASSIFICATION | CAPTIONED BY

Approved For Release 2000/04/25 : CIA-RDP78-05867A000301210043-6

FORM NO. 1 Apr 59 174 USE PREVIOUS EDITIONS

PHOTO ANALYSIS REPORT

GPO 918791

Approved For Release 2000/04/25 : CIA-RDP78-05867A000301210043-6

PHOTO NO. 80107 | LOT NO. 1-3 | MAP REFERENCE | LATITUDE | LONGITUDE

COUNTRY USSR | PROVINCE

AREA NO N | SUBJECT 126 | SUBJECT | SUBJECT | SUBJECT | SUBJECT | SUBJECT | SUBJECT | SUBJECT

JET FIGHTER
JET AIRCRAFT

320

DATE OF PHOTO	TYPE	QUALITY	CLASS	NO. OF CARDS	SOURCE OF PHOTOGRAPH
9 JUL 61	1	2	3	1	25X1A [redacted]

CLASSIFICATION SECRET | CAPTIONED BY [illegible]

Approved For Release 2000/04/25 : CIA-RDP78-05867A000301210043-6

FORM NO. 1 AM 80 174 USE PREVIOUS EDITIONS

PHOTO ANALYSIS REPORT

77371

GPO 910791

Approved For Release 2000/04/25 : CIA-RDP78-05867A000301210043-6

PHOTO NO. 500108 LOT NO. P347-3 MAP REFERENCE LONGITUDE

COUNTRY USSR PROVINCE

AREA NO. N SUBJECT 168 SUBJECT 126 SUBJECT SUBJECT SUBJECT SUBJECT SUBJECT SUBJECT

MEDIUM RANGE BOMBER

BADGER

LR

MOSCOW

3 20

DATE OF PHOTO	TYPE	QUALITY	CLASS	NO. OF CARDS	SOURCE OF PHOTOGRAPH
9 JULY 61	4	2	3	2	25X1A [redacted]

CLASSIFICATION CAMS CAPTIONED BY CZ

Approved For Release 2000/04/25 : CIA-RDP78-05867A000301210043-6

FORM NO. 1 Jun 60 174 USE PREVIOUS EDITIONS

PHOTO ANALYSIS REPORT

GPO 918781

Approved For Release 2000/04/25 : CIA-RDP78-05867A000301210043-6

PHOTO NO. 40004 | FLIGHT NO. P273 | LATITUDE | LONGITUDE 21 06 E

COUNTRY YUGOSLAVIA | PROVINCE SRBIJA

AREA NO	SUBJECT	SUBJECT	SUBJECT	SUBJECT	SUBJECT	SUBJECT	SUBJECT	SUBJECT
480M	AD							

BOR COPPER MINE, POLT

OCEBSING

(AD)

10/3/14

25X1A

[redacted]

DATE OF PHOTO	TYPE	QUALITY	CLASS	NO. OF CARDS	SOU
	1	2	3		

CLASSIFICATION C | CAPTIONED BY

Approved For Release 2000/04/25 : CIA-RDP78-05867A000301210043-6

FORM NO. 1 Jun 56 174 USE PREVIOUS EDITIONS | PHOTO ANALYSIS REPORT | GPO 916791

Approved For Release 2000/04/25 : CIA-RDP78-05867A000301210043-6

PHOTO NO. 800110

MAP REFERENCE P3413

LATITUDE 46°12' N

LONGITUDE 14°04' E

COUNTRY YUGOSLAVIA

PROVINCE SLOVENICA

AREA NO 180M

SUBJECT A9F | SUBJECT AKG | SUBJECT C2G | SUBJECT AKM | SUBJECT D3G | SUBJECT DCD | SUBJECT DCQ | SUBJECT

J E S E N I C E   S T E G L   M I L L

B L D G B   R R   B R I D G E   I

N F G   (M T)

(4, 12, 2729) 25X1A

DATE OF PHOTO	TYPE	QUALITY	CLASS	NO. OF CARDS	SOURCE OF PHOTO
	4	2	3	7	[redacted]

CLASSIFICATION Conf

CAPTIONED BY DL

Approved For Release 2000/04/25 : CIA-RDP78-05867A000301210043-6

FORM NO. 174 1 Jun 56 USE PREVIOUS EDITIONS

PHOTO ANALYSIS REPORT

GPO 918791

Approved For Release 2000/04/25 : CIA-RDP78-05867A000301210043-6

PHOTO NO. 0011 | STAR REFERENCE P3473 | LATITUDE 42 44 20 | LONGITUDE 18 57 E

COUNTRY YUGOSLAVIA | PROVINCE CRNA GORA

AREA NO	SUBJECT	SUBJECT	SUBJECT	SUBJECT	SUBJECT	SUBJECT	SUBJECT	SUBJECT
580M	DOD	AAF	C 26					

N 1 K 5 1 C 6 T E E C M 1 C C
[illegible] 1 B G

DATE OF PHOTO | TYPE | QUALITY | CLASS | NO. OF CARDS | SOURCE
4 | 2 | 3 | 3 (1,212) | 25X1A [redacted]

CLASSIFICATION Conf | CAPTIONED BY

Approved For Release 2000/04/25 : CIA-RDP78-05867A000301210043-6

FORM NO. 1 Jun 60 174 USE PREVIOUS EDITIONS | PHOTO ANALYSIS REPORT | GPO 818791

Approved For Release 2000/04/25 : CIA-RDP78-05867A000301210043-6

PHOTO NO. 6011.2 | LONGITUDE 17 55 E

COUNTRY Yugoslavia | PROVINCE Bosna i Hercegovina

AREA NO	SUBJECT	SUBJECT	SUBJECT	SUBJECT	SUBJECT	SUBJECT	SUBJECT	SUBJECT
380M	FFF							

ZENICA STEEL

DATE OF PHOTO	TYPE	QUALITY	CLASS	NO. OF CARDS	SOURCE
	4	2	3	1 (12)	[redacted]

25X1A

CLASSIFICATION Conf | CAPTIONED BY

Approved For Release 2000/04/25 : CIA-RDP78-05867A000301210043-6

FORM NO. 1 Jun 66 174 USE PREVIOUS EDITIONS

PHOTO ANALYSIS REPORT

GPO 918791

Approved For Release 2000/04/25 : CIA-RDP78-05867A000301210043-6

PHOTO NO. 50071 | LATITUDE | LONGITUDE 1600 E

COUNTRY YUGOSLAVIA | PROVINCE HRVATSKA

AREA NO	SUBJECT	SUBJECT	SUBJECT	SUBJECT	SUBJECT	SUBJECT	SUBJECT	SUBJECT
280/M	C4C	C49						

ZAGREB — WOKER — CO W
CIL — ELECTRON — TRADE
KONCAR — ALT

25X1A [redacted]

DATE OF PHOTO	TYPE	QUALITY	CLASS	NO. OF CARDS	SOURCE
50	1	2	S	2	C 01

CLASSIFICATION C | CAPTIONED BY

Approved For Release 2000/04/25 : CIA-RDP78-05867A000301210043-6

FORM NO. 174 1 Jun 58 USE PREVIOUS EDITIONS

PHOTO ANALYSIS REPORT

GPO 918781

Approved For Release 2000/04/25 : CIA-RDP78-05867A000301210043-6

PHOTO NO. 500114 | LONGITUDE 15 40 E

COUNTRY YUGOSLAVIA | PROVINCE SLOVENIJA

AREA NO	SUBJECT	SUBJECT	SUBJECT	SUBJECT	SUBJECT	SUBJECT	SUBJECT	SUBJECT
180M	COM	DOD	DOF					

MARIBOR (NW) POHORJE MT

DATE OF PHOTO	TYPE	QUALITY	CLASS	NO. OF CARDS	SOURCE
	4	C	3	3	[redacted]

1210

25X1A

CLASSIFICATION C | CAPTIONED BY

Approved For Release 2000/04/25 : CIA-RDP78-05867A000301210043-6

FORM NO. 1 Jan 58 174 USE PREVIOUS EDITIONS

PHOTO ANALYSIS REPORT

GPO 916791

Approved For Release 2000/04/25 : CIA-RDP78-05867A000301210043-6

PHOTO NO. 5001 | MAP REFERENCE | LATITUDE | LONGITUDE 1954E

COUNTRY YUGOSLAVIA | PROVINCE SRBIJA

AREA NO	SUBJECT	SUBJECT	SUBJECT	SUBJECT	SUBJECT	SUBJECT	SUBJECT	SUBJECT
480M	ARD							

BEVOJNO COPPER ROLL

ING PLT

(13)

DATE OF PHOTO	TYPE	QUALITY	CLASS	NO. OF CARDS	SOURCE OF PHOTOGRAPH
	1	2	3	1	25X1A [redacted]

CLASSIFICATION Conf | CAPTIONED BY

Approved For Release 2000/04/25 : CIA-RDP78-05867A000301210043-6

FORM NO. 1-Jun-56 174 USE PREVIOUS EDITIONS

PHOTO ANALYSIS REPORT

GPO 916791

Approved For Release 2000/04/25 : CIA-RDP78-05867A000301210043-6

Approved For Release 2000/04/25 : CIA-RDP78-05867A000301210043-6